

**NOTICE!!**

**These documents have been scanned!**

**Do not place un-scanned documents beneath this notice!**

**Do not remove this notice from this file!**

GPO Jacket No. 560-102  
Print Order 61540  
Rise Business Services, LLC  
Job=AZ15 7/2/2019



Box Number= AZ15137



Claim Begin-End: AMC354085-AMC354085

**1 Initial Receipt**



AZ15137-4

AMC353844-AMC355008

## CLAIM INDEX

DATE PREPARED: October 23, 2000

LEAD AMC NUMBER: AMC 354085

THRU

ENDING AMC NUMBER: AMC

<u>AMC NUMBER</u>	<u>*CLOSURE DECISION</u>	<u>CLAIM NAME</u>	<u>LOCATORS OF RECORD</u>
AMC 354085		RUSTI IRON	ROSE FLANDERS

\*FOR BLM PURPOSES ONLY



**United States Department of the Interior  
Bureau of Land Management**  
BUSINESS & SUPPORT SVCS DIV  
222 N CENTRAL AVE  
PHOENIX, AZ 85004 -2203  
Phone: (602) 417-9200

Receipt	
No:	187355

<b>Transaction #:</b> 200801	<i>for 10-2-00</i> <b>ENTERED INTO COMPUTER</b> <i>9/25/00</i>
<b>Date of Transaction:</b> 09/11/2000	
<b>CUSTOMER:</b> DAVID FLANDERS 1755 NE 10TH AVE HILLSBORO, OR 97124	

LINE #	QTY	COMMODITY / SUBJECT / ACTION / PRODUCT	REMARKS	UNIT PRICE	TOTAL
1	2	IAC PRODUCTS / COPIES / CASEFILE/DOCUMENT COPIES / COPIES (B/W UP TO 11X17)-\$.13/P		\$0.13	\$0.26
2	1	LOCATABLE MINERALS / MINING CLAIMS-ACCOUNTS/UNADJUDICATED / NEW MINING CLAIM LOCATION FEE \$25 (1993)		\$25.00	\$25.00
3	1	LOCATABLE MINERALS / MINING CLAIMS-ACCOUNTS/UNADJUDICATED / NEW MINING CLAIM MAINTENANCE FEE \$100 (1993)		\$100.00	\$100.00
4	1	LOCATABLE MINERALS / MINING CLAIMS-ACCOUNTS/UNADJUDICATED / NEW MINING CLAIM SVC CHARGE \$10 (1930)		\$10.00	\$10.00
<b>TOTAL:</b>					<b>\$135.26</b>

PAYMENT INFORMATION			
1	AMOUNT:	\$135.26	POSTMARKED: N/A
	TYPE:	CASH	RECEIVED: 09/11/2000
	NAME:	FLANDERS, DAVID 1755 NE 10TH AVE HILLSBORO OR 97124	

REMARKS

CASE SERIAL NUMBER INFORMATION		
TRNS #	LINE #	CASES
200801	2	AMC354085
200801	3	AMC354085
200801	4	AMC354085

This receipt was generated by the automated BLM Collections and Billings System and is a paper representation of a portion of the official electronic record contained therein.

**NOTICE!!**

**These documents have been scanned!**

**Do not place un-scanned documents beneath this notice!**

**Do not remove this notice from this file!**

GPO Jacket No. 560-102  
Print Order 61540  
Rise Business Services, LLC  
Job=AZ15 7/2/2019



Box Number= AZ15137



Claim Begin-End: AMC354085-AMC354085

**2 Correspondence**



AZ15137-4

AMC353844-AMC355008



AMC351108

AMC352844

AMC354085

NOTE TO FILE RECORD

Mr. David Flanders called today (2/14/2018) to certify his current mailing address. He said he submitted a corrected waiver with his current address. I did a search and found that indeed his new current address was on the corrected waiver he submitted for AMC351108 and AMC354085, which we received on 11/24/2017.

On 11/27/2017, I sent him a note due to the fact that there was a different address written on the corrected waiver he submitted for AMC352844, which we also received on 11/24/2017.

Per my conversation with Mr. Flanders, I updated the address in LR-2000 and left a message at the phone number on file, to inform Mr. Flanders about my actions.

PBrown, LLE

### Customer Name Update Screen

System ID: MC

Name:

Proprietor #:

Category:

Address:

City:

State:

Zip:

UNDELIVERABLE

No Annual Reminders

Email:

Phone:

*Address Updated*  
**ENTERED FEB 14 2018**  
*PB*

Customer details successfully saved for Customer Id 2104111

*AC 170 Entered for:*  
 AMC 351108  
 AMC 352844  
 AMC 354085  
*pb*



### Customer Name Update Screen

System ID:MC

Name:FLANDERS DAVID H

Lookup

Proprietor #:2104111

Renumber To:

Category:P - PRIVATE

Address:GENERAL DELIVERY

City:PRESCOTT

State:AZ

Lookup

Zip:863019999

UNDELIVERABLE

No Annual Reminders

Email:

Phone:480-488-1145

Save

Save/Override DataFlux

Delete

Renumber



# United States Department of the Interior



BUREAU OF LAND MANAGEMENT  
Arizona State Office  
One North Central Avenue, Suite 800  
Phoenix, Arizona 85004-4427  
[www.blm.gov/az/](http://www.blm.gov/az/)

OCT 17 2017

In Reply Refer To:

3800 (9200) RM

AMC351108, AMC354085

CERTIFIED MAIL – RETURN RECEIPT REQUESTED 7017 0660 0000 3024 1041

## NOTICE

DAVID H FLANDERS  
GENERAL DELIVERY  
PRESCOTT, AZ 86301-9999

---

MICA ONE, RUSTI IRON  
AMC351108, AMC354085

---

### Maintenance Fee Waiver Held for Rejection

This office received the Maintenance Fee Waiver Certification (waiver) for the above listed mining claim(s). The waiver is not properly completed and does not meet the annual filing requirements.

In accordance with 43 Code of Federal Regulations (CFR) 3835.10, the name, address, and original signatures of all owners of the mining claim must be included on the waiver form. Please correct the discrepancy as noted below:

The waiver was filed on a form that has expired. You must provide the waiver information on the enclosed current form.

In order to correct the defect in the waiver, per 43 CFR 3835.93, you must provide this office with the requested information within 60 days of your receipt of this notice. If you are unable to provide this information, you have the option of paying the annual maintenance fee of \$155 per claim (\$155 per 20 acres for placer claims larger than 20 acres). If we do not receive the requested corrections or the maintenance fees within the 60 day time frame, the claim(s) will be declared forfeited and closed.

Please include your AMC serial number on all correspondence. If additional information is required, please contact RéAnn Myers at 602-417-9413.



Lucas Lucero  
Deputy State Director  
Lands, Minerals and Energy Division

Enclosure(s)

SENDER: COMPLETE THIS SECTION	COMPLETE THIS SECTION ON DELIVERY												
<ul style="list-style-type: none"> <li>■ Complete items 1, 2, and 3.</li> <li>■ Print your name and address on the reverse so that we can return the card to you.</li> <li>■ Attach this card to the back of the mailpiece, or on the front if space permits.</li> </ul>	<p>A. Signature  <input checked="" type="checkbox"/> <i>David H. Flanders</i> <input type="checkbox"/> Agent  <input type="checkbox"/> Addressee</p> <p>B. Received by (Printed Name) <i>David H. Flanders</i> C. Date of Delivery <i>OCT 23 2017</i></p>												
<p>1. <b>DAVID H. FLANDERS</b>  <b>GENERAL DELIVERY</b>  <b>PRESCOTT, AZ 86301-9999</b>  <b>9200/RM/AMC351108</b></p>	<p>D. Is delivery address different from item 1? <input type="checkbox"/> Yes  <input checked="" type="checkbox"/> No          If YES, enter delivery address below:</p>												
<p>9590 9402 1932 6123 9274 58</p>	<p>3. Service Type</p> <table border="0"> <tr> <td><input type="checkbox"/> Adult Signature</td> <td><input type="checkbox"/> Priority Mail Express®</td> </tr> <tr> <td><input type="checkbox"/> Adult Signature Restricted Delivery</td> <td><input type="checkbox"/> Registered Mail™</td> </tr> <tr> <td><input checked="" type="checkbox"/> Certified Mail®</td> <td><input type="checkbox"/> Registered Mail Restricted Delivery</td> </tr> <tr> <td><input type="checkbox"/> Certified Mail Restricted Delivery</td> <td><input type="checkbox"/> Return Receipt for Merchandise</td> </tr> <tr> <td><input type="checkbox"/> Collect on Delivery</td> <td><input type="checkbox"/> Signature Confirmation™</td> </tr> <tr> <td><input type="checkbox"/> Collect on Delivery Restricted Delivery</td> <td><input type="checkbox"/> Signature Confirmation Restricted Delivery</td> </tr> </table>	<input type="checkbox"/> Adult Signature	<input type="checkbox"/> Priority Mail Express®	<input type="checkbox"/> Adult Signature Restricted Delivery	<input type="checkbox"/> Registered Mail™	<input checked="" type="checkbox"/> Certified Mail®	<input type="checkbox"/> Registered Mail Restricted Delivery	<input type="checkbox"/> Certified Mail Restricted Delivery	<input type="checkbox"/> Return Receipt for Merchandise	<input type="checkbox"/> Collect on Delivery	<input type="checkbox"/> Signature Confirmation™	<input type="checkbox"/> Collect on Delivery Restricted Delivery	<input type="checkbox"/> Signature Confirmation Restricted Delivery
<input type="checkbox"/> Adult Signature	<input type="checkbox"/> Priority Mail Express®												
<input type="checkbox"/> Adult Signature Restricted Delivery	<input type="checkbox"/> Registered Mail™												
<input checked="" type="checkbox"/> Certified Mail®	<input type="checkbox"/> Registered Mail Restricted Delivery												
<input type="checkbox"/> Certified Mail Restricted Delivery	<input type="checkbox"/> Return Receipt for Merchandise												
<input type="checkbox"/> Collect on Delivery	<input type="checkbox"/> Signature Confirmation™												
<input type="checkbox"/> Collect on Delivery Restricted Delivery	<input type="checkbox"/> Signature Confirmation Restricted Delivery												
<p>2 Article Number (Transfer from service label)  <b>7017 0660 0000 3024 1041</b></p>	<p>PS Form 3811, July 2015 PSN 7530-02-000-9053 Domestic Return Receipt</p>												

**USPS TRACKING#**

9590 9402 1932 6123 9274 58

**United States Postal Service**

RECEIVED  
 DLMAZ STATE  
 2017 OCT 25 PM 8:11  
 PHOENIX ARIZONA

Sender: Please print your name, address, and ZIP+4® in this box®

**U.S. DEPARTMENT OF THE INTERIOR**  
**BUREAU OF LAND MANAGEMENT**  
**ARIZONA STATE OFFICE**  
**ONE NORTH CENTRAL AVENUE, SUITE 800**  
**PHOENIX, AZ 85004-4427**

First-Class Mail  
 Postage & Fees Paid  
 USPS  
 Permit No. G-10



**NOTICE!!**

**These documents have been scanned!**

**Do not place un-scanned documents beneath this notice!**

**Do not remove this notice from this file!**

GPO Jacket No. 560-102  
Print Order 61540  
Rise Business Services, LLC  
Job=AZ15 7/2/2019



Box Number= AZ15137



Claim Begin-End: AMC354085-AMC354085

**3 Transfers**



AZ15137-4

AMC353844-AMC355008

351108  
352844  
354085

When recorded mail to

SPACE ABOVE THIS LINE FOR RECORDER'S USE

QUIT CLAIM DEED

For consideration of Ten Dollars, and other valuable considerations, I or we, ROSA FLANDERS

hereby quit-claim to DAVID H FLANDERS

all right, title or interest in the following real property situated in ~~Yavapai~~ Maricopa County, Arizona:  
MINING CLAIM - MICA ONE #351108

Dated: (8-9-2016)

RECEIVED  
BLM AZ STATE OFFICE  
2016 AUG 31 P 2:53  
PHOENIX, ARIZONA

Rosa Flanders

8/24/16


State of ~~Arizona~~ <sup>OREGON</sup> }  
County of ~~Yavapai~~ <sup>WASHINGTON</sup> } ss.

The foregoing instrument was acknowledged before me this 24 day of August, 2016, by

Rosa Flanders

Leslie M Linn  
NOTARY PUBLIC

My commission expires: 11.14.16



When recorded mail to

SPACE ABOVE THIS LINE FOR RECORDER'S USE

QUIT CLAIM DEED

For consideration of Ten Dollars, and other valuable considerations, I or we, ROSA FLANDERS

hereby quit-claim to DAVID H FLANDERS.

all right, title or interest in the following real property situated in ~~Yavapai~~ County, Arizona:

MINING CLAIM - MICA 1-2-3 MARICOPA  
# 352844

Dated: (8-9-2016)

Rosa Flanders

8/24/16

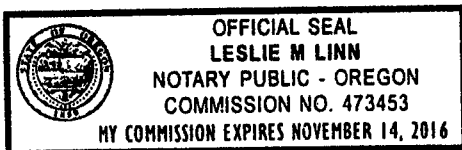
State of ~~Arizona~~ }  
                  OREGON } ss.  
County of ~~Yavapai~~ }  
                  WASHINGTON }

The foregoing instrument was acknowledged before me this 24 day of August, 2016, by

Rosa Flanders

Leslie M Linn  
NOTARY PUBLIC

My commission expires: 11.14.16



When recorded mail to

SPACE ABOVE THIS LINE FOR RECORDER'S USE

### QUIT CLAIM DEED

For consideration of Ten Dollars, and other valuable considerations, I or we, **ROSA FLANDER**

hereby quit-claim to **DAVID H FLANDERS**

all right, title or interest in the following real property situated in Yavapai County, Arizona:

**MINING CLAIM - RUSTY IRON  
# 354085**

Dated: **(8-9-2016)**

*Rosa Flander*

**8/24/16**

State of ~~Arizona~~ <sup>OREGON</sup> }  
County of ~~Yavapai~~ <sup>WASHINGTON</sup> } ss.

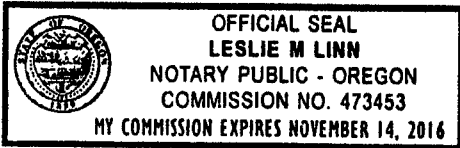
RECEIVED  
BLM AZ STATE OFFICE  
2016 AUG 31 P 2:53  
PHOENIX, ARIZONA

The foregoing instrument was acknowledged before me this 24 day of 8/24 August, 2016, by

**Rosa Flanders**

*Leslie M Linn*  
NOTARY PUBLIC

My commission expires: 11.14.16





**United States Department of the Interior**  
**Bureau of Land Management**  
 DIV OF LANDS, MINRLS & ENERGY  
 ONE N CENTRAL AVE  
 PHOENIX, AZ 85004 -4427  
 Phone: 602-417-9200

Receipt

No: 3649503


<b>Transaction #:</b> 3753512	
<b>Date of Transaction:</b> 09/01/2016	
CUSTOMER:	
ROSE FLANDERS 1755 NE 10TH AVE HILLSBORO, OR 97124-1703 US	

LINE #	QTY	DESCRIPTION	REMARKS	UNIT PRICE	TOTAL
1	1.00	LOCATABLE MINERALS / MINING CLAIMS- NOT NEW-UNADJUD, ONE AUTH NO. ONLY / MINING CLAIM MONEY RECEIVED CASES: AMC351108/\$0.00	WAIVER 2017 - 3	- n/a -	0.00
2	1.00	LOCATABLE MINERALS / MINING CLAIMS- NOT NEW-UNADJUD, ONE AUTH NO. ONLY / MINING CLAIM MONEY RECEIVED CASES: AMC351108/\$30.00	QCD - 3	- n/a -	30.00
<b>TOTAL:</b>					<b>\$30.00</b>

PAYMENT INFORMATION			
1	AMOUNT:	30.00	POSTMARKED: 08/29/2016
	TYPE:	CHECK	RECEIVED: 08/31/2016
	CHECK NO:	2230	
	NAME:	FLANDERS, ROSA 1755 NE 10TH AVE HILLSBORO OR 97124-1703 US	

REMARKS

This receipt was generated by the automated BLM Collections and Billing System and is a paper representation of a portion of the official electronic record contained therein.

**ENTERED**  
 SEP 7 2016  
 By: 

This envelope is made from post-consumer waste. Please recycle - again.

**PRICED  
★ MAIL ★**

VISIT US AT  
ORDER FREE SUPPLIES ONLINE

FROM:

ROSA FLANDERS  
1755 N.E. 10TH AVE  
HILLSBORO, OR 97124

TO: BLM  
ONE NORTH CENTRAL AVE  
SUITE 400  
PTX 85004-4427  
PHOENIX, AZ

Label 228, July 2013

FOR DOMESTIC AND INTERNATIONAL USE

WHEN USED INTERNATIONALLY,  
A CUSTOMS DECLARATION  
LABEL MAY BE REQUIRED.



PS00001000014

EP14F July 2013  
OD: 12.5 x 9.5

VISIT US AT **USPS.COM**<sup>®</sup>  
ORDER FREE SUPPLIES ONLINE



**\$6.45**

FROM:

Origin: 97123  
Destination: 85004  
0 Lb 2.90 Oz  
Aug 29, 16  
4038880253-17


1006

**PRIORITY MAIL<sup>®</sup> 2-Day**

Expected Delivery Day: 08/31/2016

**C041**

**USPS TRACKING NUMBER**



9505 5125 9969 6242 0287 20

This packaging is the property of the U.S. Postal Service<sup>®</sup> and is provided solely for use in sending Priority Mail<sup>®</sup> shipments. Misuse may be a violation of federal law. This packaging is not for resale. EP14F<sup>®</sup> U.S. Postal Service; July 2013; All rights reserved.

# PRIORITY<sup>®</sup> ★ MAIL ★



**FLAT RATE ENVELOPE**  
ONE RATE ★ ANY WEIGHT\*

RECEIVED  
BLM AZ STATE OFFICE  
2016 AUG 31 P 2:52  
PHOENIX, ARIZONA



PS00001000014

EP14F July 2013  
OD: 12.5 x 9.5



\* Domestic only. \* For International shipments, the maximum weight is 4 lbs.

In accordance to and in compliance with U.S.A. Constitutional pre-existing laws pre-dating Sept 7 of 1986, concerning Mining laws of 1872 governing matter of ownership rights of either patented or un-patented mining claims of for in this case involving a lode claim,

I David H Flanders - owner and locator of un-patented mining claim Rusti chron (AMC 354085) Washoe county - do hereby grant full possession of ownership rights (to said claim Rusti chron on the 13th day of sept year 2000) over to a Rosa Flanders, in lieu of existing outstanding debt indebted to a Rosa Flanders by me David H Flanders.

Signature of Grantor David H Flanders

signature of Grantee Rosa Flanders

ENTERED INTO COMPUTER

10/17 9/29/00  
J 9/29/00

ARIZONA STATE OFFICE  
ARIZONA


State of Oregon  
County of: Washington

Signed before me on Sept 15, 2000 by David H Flanders  
and Rosa Flanders

RECEIVED  
BUREAU OF  
LAND MANAGEMENT

Laura C. Baxter  
Notary

Oct 14, 2003  
Commission expires





**United States Department of the Interior  
Bureau of Land Management**  
BUSINESS & SUPPORT SVCS DIV  
222 N CENTRAL AVE  
PHOENIX, AZ 85004 -2203  
Phone: (602) 417-9200

Receipt	
No:	197568

**Transaction #:** 211208  
**Date of Transaction:** 09/28/2000

**CUSTOMER:** DAVID FLANDERS  
1755 NE 10TH AVE  
HILLSBORO, OR 97124

LINE #	QTY	COMMODITY / SUBJECT / ACTION / PRODUCT	REMARKS	UNIT PRICE	TOTAL
1	1	LOCATABLE MINERALS / MINING CLAIMS-EARNED AND ADJUDICATED / TRNF OF INTEREST SVC CHG \$5 (1930)	TRF (1)	\$5.00	\$5.00

**TOTAL:** **\$5.00**

**PAYMENT INFORMATION**

1	<b>AMOUNT:</b> \$5.00	<b>POSTMARKED:</b> N/A
	<b>TYPE:</b> CHECK	<b>RECEIVED:</b> 09/28/2000
	<b>CHECK NO:</b> 85979763753	
	<b>NAME:</b> FLANDERS, DAVID 1755 NE 10TH AVE HILLSBORO OR 97124	

**REMARKS**

**CASE SERIAL NUMBER INFORMATION**

TRNS #	LINE #	CASES
211208	1	AMC354085

This receipt was generated by the automated BLM Collections and Billings System and is a paper representation of a portion of the official electronic record contained therein.

Receipt #: 197568

Lead #: 354085

Amount Received: 5<sup>00</sup>

Date: 9/28/00

Transaction #: 211208

AMC #	Code	\$\$\$\$
354085	396	5 <sup>00</sup>

AMC #	Code	\$\$\$\$

Total: 5<sup>00</sup>

- 480---POL-----\$5
- 481---NOI-----\$5
- 482---Maint.---\$100
- 396---Trf.-----\$5
- 635---Amd.-----\$5
- 379---Refund

Entered: [Signature] 9/29/00  
Date

Verified: [Signature] 9/29/00  
Date

Sent to Accounts: 9/29/00  
Date

Earned by Accounts: \_\_\_\_\_  
Date

9-25-00

Please take note that, enclosed  
money order amount of \$5.00, a  
document fee, applies to mining  
claim "Rusti Iron" Yavapai county,  
Quick claim deed, submitted  
the 18th of Sept, but with insufficient  
funds.

Thanks Paul W. Sanders

RECEIVED  
BUREAU OF  
LAND MANAGEMENT

SEP 27 11 37 AM '00

ARIZONA  
STATE OFFICE  
PHOENIX, ARIZONA

Lea Lucy  
09/25/2000 02:46 PM

To: Courtney Davidson/AZSO/AZ/BLM/DOI@BLM  
cc:

Subject: David Flanders-QC



HEADS UP:

Thanks for earning the \$10.00 for AMC351108 and AMC352844.  
I told Mr. Flanders that the money would be earned toward those claims.  
He will be sending in, he's mailing it today, the other \$5 for the transfer of AMC354085.

By the time he called back here, he was calmer concerning his waivers. I told him that he would be receiving a copy of the waiver for AMC352844 and a copy for AMC354085 when they are processed...and that it may take a little while. He had already received his copy of the processed waiver for AMC351108 on 8/8 or 9/2000.

He also asked that all correspondence be sent to the Oregon address.

Done, per lead note, I applied the \$5.00 to  
AMC 354085. & mailed receipt to  
Oregon address.

Courtney





7000 0520 0015 2940 5657

2.65  
52435-07

POSTAGE  
PAID  
00000  
CITY, ST  
MOUNT  
25.00



United States Dept of The Int,  
Bureau of Land Management  
222 N Central Ave  
Phoenix AZ 85004-2203

85004+2203



CERTIFIED MAIL

PLACE STICKER AT TOP OF ENVELOPE  
TO THE RIGHT OF RETURN ADDRESS.  
FOLD AT DOTTED LINE

D

72129 Oregon  
Hillsboro

ARIZONA  
STATE OFFICE  
PHOENIX, ARIZONA

SEP 27 11 38 AM '00

RECEIVED  
BUREAU OF  
INVESTIGATION



PRINTED ON RECYCLED PAPER IN KEEPING  
WITH OUR COMMITMENT TO THE ENVIRONMENT

**NOTICE!!**

**These documents have been scanned!**

**Do not place un-scanned documents beneath this notice!**

**Do not remove this notice from this file!**

GPO Jacket No. 560-102  
Print Order 61540  
Rise Business Services, LLC  
Job=AZ15 7/2/2019



Box Number= AZ15137



Claim Begin-End: AMC354085-AMC354085

**4 Annual Filings**



AZ15137-4

AMC353844-AMC355008

UNITED STATES  
DEPARTMENT OF THE INTERIOR  
BUREAU OF LAND MANAGEMENT  
**MAINTENANCE FEE WAIVER CERTIFICATION**

494  
JML

354085

FORM APPROVED  
OMB NO. 1004-0114  
Expires: January 31, 2020

SEE INSTRUCTIONS ON PAGE 2

1. This small miner waiver is filed for the assessment year beginning on September 1, 2019 and ending on September 1, 2020
2. The undersigned and all related parties owned ten or fewer mining claims, mill, or tunnel sites located and maintained on Federal lands in the United States of America on September 1, 2019
3. The undersigned have performed the assessment work required by law for each mining claim listed prior to filing this waiver and understand that by filing this form, the undersigned must file an affidavit of assessment work with the Bureau of Land Management (BLM) by the December 30th following the filing of this waiver.
4. The undersigned understand that if the assessment work obligation has not yet come due under 30 U.S.C. 28 (for those claims in their first assessment year only), a notice of intent to hold reciting this condition must be recorded by the December 30th following the filing of this waiver.
5. The undersigned understand that mill and tunnel sites may also be listed on this waiver and be waived from payment of the maintenance fee, and that a notice of intent to hold for these sites is required to be filed with the BLM by the December 30th following the filing of this waiver.
6. The undersigned understand and acknowledge that pursuant to 43 U.S.C. 1212 and 18 U.S.C. 1001, the filing or recording of a false, fictitious, or fraudulent document with the BLM may result in a fine of up to \$250,000, a prison term not to exceed five years, or both.
7. The mining claims, mill or tunnel sites for which this waiver from payment of the maintenance fees is requested are:

CLAIM OR SITE NAME	BLM RECORDATION SERIAL NUMBER
1. <u>RUSTI IRON</u> ✓	<u>354085</u>
2.	
3.	
4.	
5.	
6.	
7.	
8.	
9.	
10.	

RECEIVED  
BLM AZ STATE OFFICE  
PHOENIX ARIZONA  
2019 SEP - 3 A 8: 14

The owner(s) (claimants) of the above mining claims and sites are:

DAVID H FLANDERS (Owner's Name - Please Print)      David H Flanders (Owner's Signature)  
1755 NE 10TH (Owner's Mailing Address)      HILLSBORO (City)      ORE (State)      97124 (Zip Code)

\_\_\_\_\_  
(Owner's Name - Please Print)      \_\_\_\_\_  
(Owner's Signature)  
\_\_\_\_\_  
(Owner's Mailing Address)      \_\_\_\_\_ (City)      \_\_\_\_\_ (State)      \_\_\_\_\_ (Zip Code)

\_\_\_\_\_  
(Owner's Name - Please Print)      \_\_\_\_\_  
(Owner's Signature)  
\_\_\_\_\_  
(Owner's Mailing Address)      \_\_\_\_\_ (City)      \_\_\_\_\_ (State)      \_\_\_\_\_ (Zip Code)

\_\_\_\_\_  
(Owner's Name - Please Print)      \_\_\_\_\_  
(Owner's Signature)  
\_\_\_\_\_  
(Owner's Mailing Address)      \_\_\_\_\_ (City)      \_\_\_\_\_ (State)      \_\_\_\_\_ (Zip Code)

(Continued on page 2)

ENTERED  
SEP 18 2019  
BY: [Signature]

[Handwritten initials]



When Recorded Return Document

FLANDERS RESIDENCE  
1755 NE 10th  
HILLSBORO ORE  
97124

AMC 351108

352844

~~354085~~

Check here if this is a change of address.

Telephone: (503) 747-0057

E-mail address: \_\_\_\_\_

**AFFIDAVIT OF PERFORMANCE OF ANNUAL WORK**

1. State of Arizona, County of MARICOPA ss:

2. I (Name) DAVID H FLANDERS

3. Reside at (Address) 1755 NE 10th

City HILLSBORO County WASHINGTON

RECEIVED  
BLM AZ STATE OFFICE  
2019 JAN 28 A 11:44  
PHOENIX, ARIZONA  
BLM  
Date  
Stamp

State ORE Zip 97124 being duly sworn, depose and say that I am a citizen of the United States, more than eighteen years of age, and that all of the facts set forth in this affidavit, subject to the provisions and penalties of 18 U.S.C. 1001 pertaining to the filing of false, fictitious, or fraudulent statements with the United States, are true and correct according to the best of my knowledge, information and belief.

4. Owner's name and address (If not shown in Items 1-3 above). \_\_\_\_\_

5. That I am personally acquainted with the mining claim(s). The work and improvements were made by and at the expense of the owner(s) of said claim(s). Said contiguous group of claims, listed on this document, are situated in the

(optional) Mining District; MARICOPA County, Arizona.

Line No.	AMC NUMBER	CLAIM/SITE NAME	COUNTY RECORDER DATA (If available)	TWP	RNG	SEC
1	351108	MICA-ONE		6-N	6-E	NE-25 SW-24
2		R# 4362683				
3						
4						
5						
6						

Entered  
3/4/19  
AD

RECEIVED  
BLM AZ STATE OFFICE  
2019 JAN 28 A 11:44  
PHOENIX, ARIZONA  
BLM  
Date  
Stamp

7					
8					
9					
10					

6. That between the dates starting at 12 o'clock noon on September 1, 20 17 and ending at 12 o'clock noon on September 1, 20 18 at least \$ 100.00 dollars worth of work and improvements were done and performed upon said claim(s) or upon one or more of a contiguous group of claims for the benefit of all, wholly or partly outside of a contiguous group of claims for the benefit of all, not including the location work.

7. That the following persons were employed to perform the work and improvements described herein: DAVID H FLANDERS

8. That the work and improvements performed were: A OF MORE A WOOD HAULED TO A OF MINE

9. Dated: 12-26-2018 Signature: David H Flanders

SUBSCRIBED AND SWORN TO before me, a Notary Public, this 26<sup>th</sup> day of December 20 18

By: Daria Montoya

Notary Public Daria Montoya

My Commission Expires OCT 11<sup>th</sup> 2020



Bureau of Land Management  
Arizona State Office  
[www.blm.gov/az](http://www.blm.gov/az)

No. of Claims: 1 x \$10 =  
Check No. 24711521760 Init. EF  
Receipt No.: 4362683  
For BLM Use Only

Form: MCF108  
Revised July 2014  
Page 2 of 2

When Recorded Return Docume

FLANDERS RESIDENCE  
1755 NE 10th  
HILLSBORO ORE  
97124

AMC 352844

Check here is this is a change of address.

Telephone: 603 747-0057

E-mail address: \_\_\_\_\_


**AFFIDAVIT OF PERFORMANCE OF ANNUAL WORK**

1. State of Arizona, County of MARICOPA ss:

2. I (Name) DAVID H FLANDERS

3. Reside at (Address) 1755 NE 10th

City HILLSBORO County WASHINGTON



State ORE Zip 97124 being duly sworn, depose and say that I am a citizen of the United States, more than eighteen years of age, and that all of the facts set forth in this affidavit, subject to the provisions and penalties of 18 U.S.C. 1001 pertaining to the filing of false, fictitious, or fraudulent statements with the United States, are true and correct according to the best of my knowledge, information and belief.

4. Owner's name and address (If not shown in Items 1-3 above). \_\_\_\_\_

5. That I am personally acquainted with the mining claim(s). The work and improvements were made by and at the expense of the owner(s) of said claim(s). Said contiguous group of claims, listed on this document, are situated in the

(optional) Mining District; MARICOPA County, Arizona.

Line No.	AMC NUMBER	CLAIM/SITE NAME	COUNTY RECORDER DATA (If available)	TWP	RNG	SEC
1	<u>352844</u>	<u>MICA-1-2-3</u>		<u>6-N</u>	<u>6-E</u>	<u>SE-25</u> <u>SW-25</u>
2		<u>R# 4260161</u>				
3						
4						
5						
6						

NE-25  
NW-25



RECEIVED  
 BLM AZ STATE OFFICE  
 2019 JAN 28 A 11:45  
 PHOENIX, ARIZONA  
 BLM  
 Date  
 Stamp

7					
8					
9					
10					

6. That between the dates starting at 12 o'clock noon on September 1, 20 17 and ending at 12 o'clock noon on September 1, 20 18 at least \$ 200.00 dollars worth of work and improvements were done and performed upon said claim(s) or upon one or more of a contiguous group of claims for the benefit of all, wholly or partly outside of a contiguous group of claims for the benefit of all, not including the location work.

7. That the following persons were employed to perform the work and improvements described herein: DAVID H FLANDERS

8. That the work and improvements performed were: A OF REMOVING STONE AND DIRT A OF FROM LOCATION A OF INTEREST.

9. Dated: 12-26-2018 Signature: David H Flanders

SUBSCRIBED AND SWORN TO before me, a Notary Public, this 26<sup>th</sup> day of December 20 18

By: Daria Montoya

Notary Public Daria Montoya

My Commission Expires OCT 11<sup>th</sup> 2020



Bureau of Land Management  
 Arizona State Office  
[www.blm.gov/az](http://www.blm.gov/az)

No. of Claims: \_\_\_\_\_ x \$10 = \_\_\_\_\_  
 Check No.: \_\_\_\_\_ Init. \_\_\_\_\_  
 Receipt No.: \_\_\_\_\_  
 For BLM Use Only

Form: MCF108  
 Revised July 2014  
 Page 2 of 2



When Recorded Return Documer

FLANDERS RESIDENCE  
1755 NE 10th  
HILLSBORO ORE  
97124

Amc 354085

Check here is this is a change of address.

Telephone: (503) 747-0057

E-mail address: \_\_\_\_\_

**AFFIDAVIT OF PERFORMANCE OF ANNUAL WORK**

1. State of Arizona, County of YAVAPAI ss:

2. I (Name) DAVID H FLANDERS

3. Reside at (Address) 1755 NE 10th

City HILLSBORO County WASHINGTON

State ORE Zip 97124 being duly sworn, depose and say that I am a citizen of the United States, more than eighteen years of age, and that all of the facts set forth in this affidavit, subject to the provisions and penalties of 18 U.S.C. 1001 pertaining to the filing of false, fictitious, or fraudulent statements with the United States, are true and correct according to the best of my knowledge, information and belief.

4. Owner's name and address (If not shown in Items 1-3 above). \_\_\_\_\_

5. That I am personally acquainted with the mining claim(s). The work and improvements were made by and at the expense of the owner(s) of said claim(s). Said contiguous group of claims, listed on this document, are situated in the

(optional) Mining District; YAVAPAI County, Arizona.

RECEIVED  
BLM AZ STATE OFFICE  
2019 JAN 28 A 11:45  
PHOENIX, ARIZONA  
BLM  
Date  
Stamp

Line No.	AMC NUMBER	CLAIM/SITE NAME	COUNTY RECORDER DATA (If available)	TWP	RNG	SEC
1	354085	RUSTI-IRON		13-N	2-W	NE-35 SE-26
2		R#A260161				
3						
4						
5						
6						

RECEIVED  
BLM AZ STATE OFFICE  
2019 JAN 28 A 11:45  
PHOENIX, ARIZONA

BLM  
Date  
Stamp

7					
8					
9					
10					

6. That between the dates starting at 12 o'clock noon on September 1, 20 17 and ending at 12 o'clock noon on September 1, 20 18 at least \$ 200.00 dollars worth of work and improvements were done and performed upon said claim(s) or upon one or more of a contiguous group of claims for the benefit of all, wholly or partly outside of a contiguous group of claims for the benefit of all, not including the location work.

7. That the following persons were employed to perform the work and improvements described herein: DAVID H FLANDERS

8. That the work and improvements performed were: A OF STONE AND DIRT DUG OUT OF MINE SHAFT.

9. Dated: 12-26-2018 Signature: David H Flanders

SUBSCRIBED AND SWORN TO before me, a Notary Public, this 26<sup>th</sup> day of December 2018

By: Daria Montoya

Notary Public Daria Montoya

My Commission Expires OCT 11<sup>th</sup> 2020



Bureau of Land Management  
Arizona State Office  
[www.blm.gov/az](http://www.blm.gov/az)

No. of Claims: \_\_\_\_\_ x \$10 = \_\_\_\_\_  
 Check No.: \_\_\_\_\_ Init. \_\_\_\_\_  
 Receipt No.: \_\_\_\_\_  
**For BLM Use Only**

DAVID FLANDELS  
1755 NE 10th  
HILLSBORO ORE  
97124

CERTIFIED MAIL

1000


85004-4427

00.00  
R2305M149048-04



7018 1130 0000 8857 6782

FOREVER  
USA



Barn Swallow

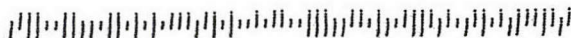
RECEIVED  
BLM AZ STATE OFFICE

2019 JAN 28 A 11:44

PHOENIX, ARIZONA

UNITED STATES DEPARTMENT OF THE INTERIOR  
BUREAU OF LAND MANAGEMENT  
ONE NORTH CENTRAL AVE # 800  
PHOENIX ARIZONA 85004-4427

8500484427 0041





**United States Department of the Interior  
Bureau of Land Management  
DIV OF LANDS, MINRLS & ENERGY  
ONE N CENTRAL AVE  
PHOENIX, AZ 85004 -4427  
Phone: 602-417-9200**

Receipt

No: 4362683

<b>Transaction #:</b> 4479908	
<b>Date of Transaction:</b> 02/01/2019	
<b>CUSTOMER:</b>	
DAVID FLANDERS 1755 NE 10TH AVE HILLSBORO,OR 97124-1703 US	

LINE #	QTY	DESCRIPTION	REMARKS	UNIT PRICE	TOTAL
1	1.00	LOCATABLE MINERALS / MINING CLAIMS- NOT NEW-UNADJUD,ONE AUTH NO. ONLY / MINING CLAIM MONEY RECEIVED CASES: AMC351108/\$30.00	2018 POL (3)	- n/a -	30.00
<b>TOTAL:</b>					<b>\$30.00</b>

PAYMENT INFORMATION			
1	AMOUNT:	30.00	POSTMARKED: N/A
	TYPE:	CHECK	RECEIVED: <del>02/28/2019</del>
	CHECK NO:	24711521760	1/28/19
	NAME:	FLANDERS, DAVID 1755 NE 10TH AVE HILLSBORO OR 97124-1703 US	

REMARKS
THE FEES INCLUDING AFFIDAVITS OF LABOR HAVE INCREASED TO \$15 PER CLAIM (SEE ENCLOSURE).

This receipt was generated by the automated BLM Collections and Billing System and is a paper representation of a portion of the official electronic record contained therein.

*# 15 earned for Amc 351108  
Overpayment of \$15 - Refund*

**ENTERED INTO COMPUTER**  
3/14/19 Refund of \$15 Authorized  
(AC379 Entered) PB

U.S. DEPARTMENT OF THE INTERIOR  
BUREAU OF LAND MANAGEMENT



# Mining Claims

Amc 351108  
Amc 352844  
Amc 354085

Last modified: 09/18/2018 17:57:26

Status  
**ACTIVE**

Last Assmt Yr  
2018

Serial Number

AMC354085

**View** **Void** **Delete** **Copy**

**Serial Register Page**

Sent in his pay in Dec 2018  
by certified mail with a \$30<sup>00</sup> check.

**Case Header Details**

Case Type	Claim Name	Commodity	Lead File Nr	Case Acres	Curr Mnt Fee	Military Waiver	Leave Military	Military Expiration
384101	RUSTI IRON		AMC354085	20.660	\$155.00			

**Update Header Details**

**Owner Details**

ph # 480-488-1145

Search Criteria: Search Column: **Search**

Proprietor Name(LFI)	Int Rel	Address	Address2	City	State	Zip
FLANDERS DAVID H	58	1755 NE 10TH AVE		HILLSBORO	OR	971241703

**Update Customer Details** # Customers: 1 **Update Multiple Cases**

**Land Description Details**

Meridian: Township: Range: Section: Search Column: **Search**

Meridian	Twp	Range	Sec	NE	NW	SW	SE	Geo St	County	Office	SMA
14	0130N	0020W	026				X	AZ	YAVAPAI	HASSAYAMPA FO	PRESCOTT NF
14	0130N	0020W	035	X				AZ	YAVAPAI	HASSAYAMPA FO	PRESCOTT NF

**Update Location Details** # Locations: **Update Multiple Cases**

**Action Details**

Search Criteria: Search Column: **Search**

	Date (mm/dd/yyyy)	Code	Action Taken	Action Remarks	Receipt Nr
1	07/07/2000	403	LOCATION DATE		
2	09/11/2000	395	RECORDATION NOTICE RECD		
3	08/23/2017	483	SMALL MINER CERT FILED	2018	
4	09/05/2018	392	MONIES RECEIVED	\$30.00;1	4260161
5	08/30/2018	483	SMALL MINER CERT FILED	2019	
6	08/30/2018	913	MAINT WAIVER DOC FILED	2019	
7	12/18/2017	480	EVID OF ASSMT FILED	2017	4045832

**Update Action Details** # Actions: 62 **Update Multiple Cases**

**Remarks**

Search Criteria: Search Column: **Search**

Line #	Remarks
0001	NO RECEPTACLE@38418 N BASIN RD CAVECREEK AZ853318580

**Update Remarks** # Remarks: 1 **Update Multiple Cases**

Top of Screen





Brown, Pauline <paulinebrown@blm.gov>

---

## POL payment from Mr. Flanders (\$30 sent in December)

1 message

---

**Brown, Pauline** <paulinebrown@blm.gov>

Tue, Jan 29, 2019 at 11:24 AM

To: Tina Coladonato <tcoladon@blm.gov>

Cc: Eric Gong <egong@blm.gov>, Phyllis Ralley <pralley@blm.gov>

Hi Tina,

If you come across the POL payment of \$30 for AMC352844, AMC351108 and AMC354085; please apply the money to AMC352844.

I have the other receipt (#4260161) for \$30 which we received on 9/5/18. I will use the \$30 on R#4260161 to process the POL payment for AMC354085 and AMC351108. Afterwards I will authorize a \$15 refund for the over payment. Please call me if you have any questions,

Thank you,

--

PAULINE BROWN  
LAND LAW EXAMINER

**United States Department of the Interior  
Bureau of Land Management  
DIV OF LANDS, MINRLS & ENERGY  
ONE N CENTRAL AVE  
PHOENIX, AZ 85004 -4427  
Phone: 602-417-9200**

Receipt

No: 4260161

<b>Transaction #:</b> 4375773	
<b>Date of Transaction:</b> 09/11/2018	
<b>CUSTOMER:</b>	
DAVID FLANDERS 1755 NE 10TH AVE HILLSBORO, OR 97124-1703 US	

LINE #	QTY	DESCRIPTION	REMARKS	UNIT PRICE	TOTAL
1	1.00	LOCATABLE MINERALS / MINING CLAIMS- NOT NEW-UNADJUD, ONE AUTH NO. ONLY / MINING CLAIM MONEY RECEIVED <b>CASES: AMC354085/\$30.00</b>	WAV 2018/3	- n/a -	30.00
<b>352844</b>				<b>TOTAL:</b>	<b>\$30.00</b>

PAYMENT INFORMATION					
1	AMOUNT:	30.00	POSTMARKED:	N/A	
	TYPE:	CHECK	RECEIVED:	09/05/2018	
	CHECK NO:	25063725363			
	NAME:	FLANDERS, DAVID 1755 NE 10TH AVE HILLSBORO OR 97124-1703 US			

REMARKS

This receipt was generated by the automated BLM Collections and Billing System and is a paper representation of a portion of the official electronic record contained therein.

*This \$30 earned for AMC 352844 and AMC 354085*

AMC351108

**Authorized Date**03/14/2019

**Instructions to Accounts** AZ BLM REFUND \$15, TO DAVID FLANDERS; FOR OVERPAYMENT ON  
POL RECEIVED ON AMC351108, RECEIPT #4362683. PB 602-417-9360.

**Login ID**5957

**Entry Date**03/14/2019

**Total Amount**\$15.00



U.S. DEPARTMENT OF THE INTERIOR  
BUREAU OF LAND MANAGEMENT



# Mining Claims

Last modified: 03/14/2019 07:31:35

Status:  Last Assmt Yr:

Serial Number

### Case Header Details

Case Type	Claim Name	Commodity	Lead File Nr	Case Acres	Curr Mnt Fee	Military Waiver	Leave Military	Military Expiration
384101	MICA ONE		AMC351108	20.660	\$155.00			

### Owner Details

Search Criteria:  Search Column:

Proprietor Name(LFI)	Int Rel	Address	Address2	City	State	Zip
FLANDERS DAVID H	58	1755 NE 10TH AVE		HILLSBORO	OR	971241703

# Customers: 1

### Land Description Details

Meridian:  Township:  Range:  Section:  Search Column:

Meridian	Twp	Range	Sec	NE	NW	SW	SE	Geo St	County	Office	SMA
14	0060N	0060E	024			X		AZ	MARICOPA	HASSAYAMPA FO	TONTO NF
14	0060N	0060E	025		X			AZ	MARICOPA	HASSAYAMPA FO	TONTO NF

# Locations:

### Action Details

Search Criteria:  Search Column:

	Date (mm/dd/yyyy)	Code	Action Taken	Action Remarks	Receipt Nr
1	01/01/1999	403	LOCATION DATE		
2	01/05/1999	395	RECORDATION NOTICE RECD		
3	08/30/2018	483	SMALL MINER CERT FILED	2019	
4	03/14/2019	379	REFUND AUTHORIZED	\$15;OVERPAYMENT POL	4362683
5	01/28/2019	392	MONIES RECEIVED	\$15.00;1	4362683
6	12/26/2018	480	EVID OF ASSMT FILED	2018	4362683
7	12/18/2017	480	EVID OF ASSMT FILED	2017	4045832

# Actions: 67

### Remarks

Search Criteria:  Search Column:

Line #	Remarks
0001	NO RECEPTACLE@38418 N BASIN RD CAVECREEK AZ853318580

# Remarks: 1

Top of Screen

MAINTENANCE FEE WAIVER CERTIFICATION

FORM APPROVED  
OMB NO. 1004-0114  
Expires: January 31, 2020

354085  
351108

SEE INSTRUCTIONS ON PAGE 2

- This small miner waiver is filed for the assessment year beginning on September 1, 2018 and ending on September 1, 2019
- The undersigned and all related parties owned ten or fewer mining claims, mill, or tunnel sites located and maintained on Federal lands in the United States of America on September 1, 2018.
- The undersigned have performed the assessment work required by law for each mining claim listed prior to filing this waiver and understand that by filing this form, the undersigned must file an affidavit of assessment work with the Bureau of Land Management (BLM) by the December 30th following the filing of this waiver.
- The undersigned understand that if the assessment work obligation has not yet come due under 30 U.S.C. 28 (for those claims in their first assessment year only), a notice of intent to hold reciting this condition must be recorded by the December 30th following the filing of this waiver.
- The undersigned understand that mill and tunnel sites may also be listed on this waiver and be waived from payment of the maintenance fee, and that a notice of intent to hold for these sites is required to be filed with the BLM by the December 30th following the filing of this waiver.
- The undersigned understand and acknowledge that pursuant to 43 U.S.C. 1212 and 18 U.S.C. 1001, the filing or recording of a false, fictitious, or fraudulent document with the BLM may result in a fine of up to \$250,000, a prison term not to exceed five years, or both.
- The mining claims, mill or tunnel sites for which this waiver from payment of the maintenance fees is requested are:

CLAIM OR SITE NAME	BLM RECORDATION SERIAL NUMBER
1. RUSTI-IRON	354085
2. MICA-OHE	351108
3.	
4.	
5.	
6.	
7.	
8.	
9.	
10.	

RECEIVED  
BLM AZ STATE OFFICE  
2018 SEP -5 P 2:14  
PHOENIX, ARIZONA

The owner(s) (claimants) of the above mining claims and sites are:

DAVID H FLANDERS  
(Owner's Name - Please Print)  
GENERAL DELIVERY  
(Owner's Mailing Address)

David W Flanders  
(Owner's Signature)  
CAVE CREEK AZ 85331  
(City) (State) (Zip Code)

(Owner's Name - Please Print)

(Owner's Signature)

(Owner's Mailing Address)

(City)

(State)

(Zip Code)

(Owner's Name - Please Print)

(Owner's Signature)

(Owner's Mailing Address)

(City)

(State)

(Zip Code)

(Owner's Name - Please Print)

(Owner's Signature)

(Owner's Mailing Address)

(City)

(State)

(Zip Code)

(Continued on page 2)

# 4260161



When Recorded, MAIL TO

FLANDERS RESIDENCE  
1755 NE 10th  
HILLSBORO ORE  
97124

---

---


RECEIVED  
BLM AZ STATE OFFICE  
2010 SEP -5 P 2:14  
PHOENIX, ARIZONA

FLANDERS RESIDENCE  
1755 NE 10TH  
HILLSBORO ORE 97124

CERTIFIED MAIL®



7018 1130 0001 6224 8338



RECEIVED  
BLM AZ STATE OFFICE

2018 SEP -5 P 2:14

PHOENIX, ARIZONA

UNITED STATES DEPT OF THE INTERIOR  
Bureau Of Land Management  
ARIZONA STATE OFFICE  
NORTH Central Avenue # 800  
Phoenix AZ. 85004

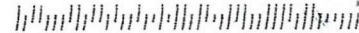
U.S. POSTAGE PAID  
FM LETTER  
PRESCOTT, AZ  
86301

AUG 30, 18  
AMOUNT

\$3.66

R2305 976-36

85004-442700



**United States Department of the Interior**  
**Bureau of Land Management**  
 DIV OF LANDS, MINRLS & ENERGY  
 ONE N CENTRAL AVE  
 PHOENIX, AZ 85004 -4427  
 Phone: 602-417-9200

Receipt

No: 4260161

<b>Transaction #:</b> 4375773	
<b>Date of Transaction:</b> 09/11/2018	
CUSTOMER:	
DAVID FLANDERS 1755 NE 10TH AVE HILLSBORO,OR 97124-1703 US	

LINE #	QTY	DESCRIPTION	REMARKS	UNIT PRICE	TOTAL
1	1.00	LOCATABLE MINERALS / MINING CLAIMS- NOT NEW-UNADJUD,ONE AUTH NO. ONLY / MINING CLAIM MONEY RECEIVED CASES: AMC354085/\$30.00	WAV 2018/3	- n/a -	30.00
<b>TOTAL:</b>					<b>\$30.00</b>

PAYMENT INFORMATION					
1	AMOUNT:	30.00	POSTMARKED:	N/A	
	TYPE:	CHECK	RECEIVED:	09/05/2018	
	CHECK NO:	25063725363			
	NAME:	FLANDERS, DAVID 1755 NE 10TH AVE HILLSBORO OR 97124-1703 US			

REMARKS

This receipt was generated by the automated BLM Collections and Billing System and is a paper representation of a portion of the official electronic record contained therein.

UNITED STATES  
DEPARTMENT OF THE INTERIOR  
BUREAU OF LAND MANAGEMENT  
**MAINTENANCE FEE WAIVER CERTIFICATION**

FORM APPROVED  
OMB NO. 1004-0114  
Expires: January 31, 2020

SEE INSTRUCTIONS ON PAGE 2

1. This small miner waiver is filed for the assessment year beginning on September 1, 2018 and ending on September 1, 2019.
2. The undersigned and all related parties owned ten or fewer mining claims, mill, or tunnel sites located and maintained on Federal lands in the United States of America on September 1, 2018.
3. The undersigned have performed the assessment work required by law for each mining claim listed prior to filing this waiver and understand that by filing this form, the undersigned must file an affidavit of assessment work with the Bureau of Land Management (BLM) by the December 30th following the filing of this waiver.
4. The undersigned understand that if the assessment work obligation has not yet come due under 30 U.S.C. 28 (for those claims in their first assessment year only), a notice of intent to hold reciting this condition must be recorded by the December 30th following the filing of this waiver.
5. The undersigned understand that mill and tunnel sites may also be listed on this waiver and be waived from payment of the maintenance fee, and that a notice of intent to hold for these sites is required to be filed with the BLM by the December 30th following the filing of this waiver.
6. The undersigned understand and acknowledge that pursuant to 43 U.S.C. 1212 and 18 U.S.C. 1001, the filing or recording of a false, fictitious, or fraudulent document with the BLM may result in a fine of up to \$250,000, a prison term not to exceed five years, or both.
7. The mining claims, mill or tunnel sites for which this waiver from payment of the maintenance fees is requested are:

CLAIM OR SITE NAME	BLM RECORDATION SERIAL NUMBER
1. <u>RUSTI-IRON</u>	<u>354085</u>
2. <u>MICA-ONE</u>	<u>351108</u>
3.	
4.	
5.	
6.	
7.	
8.	
9.	
10.	

RECEIVED  
BLM AZ STATE OFFICE  
2018 SEP -5 P 2:14  
PHOENIX, ARIZONA

The owner(s) (claimants) of the above mining claims and sites are:

30x DAVID H FLANDERS  
(Owner's Name - Please Print)  
GENERAL DELIVERY  
(Owner's Mailing Address)

David W Flanders  
(Owner's Signature)  
CAVE CREEK AZ 85331  
(City) (State) (Zip Code)

(Owner's Name - Please Print)

(Owner's Signature)

(Owner's Mailing Address)

(City)

(State)

(Zip Code)

(Owner's Name - Please Print)

(Owner's Signature)

(Owner's Mailing Address)

(City)

(State)

(Zip Code)

(Owner's Name - Please Print)

AC 483 postmark date = 8/30/2018  
**ENTERED SEP 18 2018**  
PS

(Owner's Mailing Address)

(City)

(State)

(Zip Code)

(Continued on page 2)

# 4260161

mw/PS



When Recorded, MAIL TO:


FLANDERS RESIDENCE  
1755 NE 10th  
HILLSBORO ORE  
97124

---


RECEIVED  
BLM AZ STATE OFFICE  
2018 SEP -5 P 2:14  
PHOENIX, ARIZONA

FLANDERS RESIDENCE  
1755 NE 10TH  
HILLSBORO ORE 97124

CERTIFIED MAIL®



7018 1130 0001 6224 8338



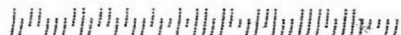
RECEIVED  
BLM AZ STATE OFFICE

2018 SEP -5 P 2:14

PHOENIX, ARIZONA

UNITED STATES DEPT OF THE INTERIOR  
Bureau of Land Management  
ARIZONA state office  
North Central Avenue # 800  
Phoenix AZ. 85004

85004-442700



U.S. POSTAGE PAID  
FCM LETTER  
PHOENIX, AZ  
86301  
AUG 30, 18  
AMOUNT

**\$3.66**

R2305K136976-36

FLANDERS RESIDENCE  
1755 NE 10TH  
HILLSBORO ORE 97124

CERTIFIED MAIL®



7018 1130 0001 6224 8338



RECEIVED  
BLM AZ STATE OFFICE


2018 SEP -5 P 2:14

PHOENIX, ARIZONA

UNITED STATES DEPT OF THE INTERIOR  
Bureau Of Land Management  
ARIZONA state office  
North Central Avenue # 800  
Phoenix AZ. 85004

U.S. POSTAGE PAID  
FCM LETTER  
PRESCOTT, AZ  
86301  
AUG 30, 18  
AMOUNT  
**\$3.66**  
R2305K136976-36

85004-442700



© USPS 2016

THIS ENVELOPE IS RECYCLABLE AND MADE WITH 30% POST CONSUMER CONTENT



85004



1000

PLACE STICKER AT TOP OF ENVELOPE TO THE RIGHT  
OF THE RETURN ADDRESS AT DOTTED LINE



**United States Department of the Interior**  
**Bureau of Land Management**  
 DIV OF LANDS, MINRLS & ENERGY  
 ONE N CENTRAL AVE  
 PHOENIX, AZ 85004 -4427  
 Phone: 602-417-9200

Receipt

No: 4260161

<b>Transaction #:</b> 4375773	
<b>Date of Transaction:</b> 09/11/2018	
CUSTOMER:	
DAVID FLANDERS 1755 NE 10TH AVE HILLSBORO, OR 97124-1703 US	

LINE #	QTY	DESCRIPTION	REMARKS	UNIT PRICE	TOTAL
1	1.00	LOCATABLE MINERALS / MINING CLAIMS- NOT NEW-UNADJUD, ONE AUTH NO. ONLY / MINING CLAIM MONEY RECEIVED CASES: AMC354085/\$30.00	WAV 2018/3	at for the 2018 POL - n/a -	30.00
<b>TOTAL:</b>					<b>\$30.00</b>

*Waiting on the POL. David F. called on 9/20/18 HE WILL SUBMIT HIS POL. ASAP THX /B*

PAYMENT INFORMATION					
1	AMOUNT:	30.00	POSTMARKED:	N/A	8/30/18
	TYPE:	CHECK	RECEIVED:	09/05/2018	
	CHECK NO:	25063725363			
	NAME:	FLANDERS, DAVID 1755 NE 10TH AVE HILLSBORO OR 97124-1703 US			

REMARKS

This receipt was generated by the automated BLM Collections and Billing System and is a paper representation of a portion of the official electronic record contained therein.



351108

352844

354085

When Recorded Return Document to:  
FLANDERS RESIDENCE  
1755 NE 10th  
Hillsboro ORE  
97124


Check here is this is a change of address.

Telephone: (503)648-1328

E-mail address: \_\_\_\_\_

**AFFIDAVIT OF PERFORMANCE OF ANNUAL WORK**

1. State of Arizona, County of MARICOPA ss:  
2. I (Name) DAVID H FLANDERS  
3. Reside at (Address) 1755 NE 10th  
~~\_\_\_\_\_~~  
City Hillsboro County Washington



State ORE Zip 97124 being duly sworn, depose and say that I am a citizen of the United States, more than eighteen years of age, and that all of the facts set forth in this affidavit, subject to the provisions and penalties of 18 U.S.C. 1001 pertaining to the filing of false, fictitious, or fraudulent statements with the United States, are true and correct according to the best of my knowledge, information and belief.


4. Owner's name and address (If not shown in Items 1-3 above). \_\_\_\_\_

5. That I am personally acquainted with the mining claim(s). The work and improvements were made by and at the expense of the owner(s) of said claim(s). Said contiguous group of claims, listed on this document, are situated in the

\_\_\_\_\_ (optional) Mining District; \_\_\_\_\_ County, Arizona.

Line No.	AMC NUMBER	CLAIM/SITE NAME	COUNTY RECORDER DATA (If available)	TWP	RNG	SEC
1	351108	MICA-ONE		6-N	6-E	NE 25 SW 24
2						
3						
4						
5						
6						

Form: MCF108  
Revised July 2014  
Page 1 of 2



RECEIVED  
 BLM DISTRICT OFFICE  
 2017 DEC 18 P 2:31  
 PHOENIX, ARIZONA  
 BLM  
 Date  
 Stamp

7						
8						
9						
10						

6. That between the dates starting at 12 o'clock noon on September 1, 20 16 and ending at 12 o'clock noon on September 1, 20 17 at least \$ 100 dollars worth of work and improvements were done and performed upon said claim(s) or upon one or more of a contiguous group of claims for the benefit of all, wholly or partly outside of a contiguous group of claims for the benefit of all, not including the location work.

7. That the following persons were employed to perform the work and improvements described herein: DAVID H. FLANDERS

8. That the work and improvements performed were: HAULING HEAVY TIMBER TO C OF PROSPECT HOLE


9. Dated: 12-12-17 Signature: David H. Flanders

SUBSCRIBED AND SWORN TO before me, a Notary Public, this 12 day of December 20 17

By: David H. Flanders

Notary Public \_\_\_\_\_

My Commission Expires 7/14/17



Bureau of Land Management  
 Arizona State Office  
[www.blm.gov/az](http://www.blm.gov/az)

No. of Claims: \_\_\_\_\_ x \$10 = \_\_\_\_\_  
 Check No.: 24199770993 Init. ERG  
 Receipt No.: 4045832  
 For BLM Use Only

When Recorded Return Document to:

FLANDERS RESIDENCE  
1755 NE 10th  
Hillsboro OR  
97124

Check here is this is a change of address.

Telephone: (509) 648-1328

E-mail address: \_\_\_\_\_

**AFFIDAVIT OF PERFORMANCE OF ANNUAL WORK**

1. State of Arizona, County of MARICOPA ss:

2. I (Name) DAVID H. FLANDERS

3. Reside at (Address) 1755 NE 10th


City Hillsboro County Washington

State OR Zip 97124 being duly sworn, depose and say that I am a citizen of the United States, more than eighteen years of age, and that all of the facts set forth in this affidavit, subject to the provisions and penalties of 18 U.S.C. 1001 pertaining to the filing of false, fictitious, or fraudulent statements with the United States, are true and correct according to the best of my knowledge, information and belief.

4. Owner's name and address (If not shown in Items 1-3 above). \_\_\_\_\_

5. That I am personally acquainted with the mining claim(s). The work and improvements were made by and at the expense of the owner(s) of said claim(s). Said contiguous group of claims, listed on this document, are situated in the

\_\_\_\_\_ (optional) Mining District; \_\_\_\_\_ County, Arizona.



Line No.	AMC NUMBER	CLAIM/SITE NAME	COUNTY RECORDER DATA (If available)	TWP	RNG	SEC
1	352844	MICA-1-2-3		6-N	6-E	SE-25 SW-25
2						
3						
4						
5						
6						

NE-25  
NW-25



BLM  
Date  
Stamp

2017 DEC 18 P 2:31

PHOENIX, ARIZONA

7					
8					
9					
10					

6. That between the dates starting at 12 o'clock noon on September 1, 20 16 and ending at 12 o'clock noon on September 1, 20 17 at least \$ 200.00 dollars worth of work and improvements were done and performed upon said claim(s) or upon one or more of a contiguous group of claims for the benefit of all, wholly or partly outside of a contiguous group of claims for the benefit of all, not including the location work.

7. That the following persons were employed to perform the work and improvements described herein: \_\_\_\_\_  
DAVID H. FLANDERS

8. That the work and improvements performed were: CLEANING OUT ROCKS AND DIRT a OF From NEW Prospect holes dug


9. Dated: 12-12-17 Signature: David H. Flanders

SUBSCRIBED AND SWORN TO before me, a Notary Public, this 12 day of December 20 17

By: David H. Flanders

Notary Public \_\_\_\_\_

My Commission Expires 7/14/21



Bureau of Land Management  
Arizona State Office  
[www.blm.gov/az](http://www.blm.gov/az)

No. of Claims: \_\_\_\_\_ x \$10 = \_\_\_\_\_  
 Check No.: \_\_\_\_\_ Init. EG  
 Receipt No.: 4045832  
 For BLM Use Only



When Recorded Return Document to:

FLANDERS RESIDENCE  
1755 NE 10th  
Hillsboro ORE 97124

Check here is this is a change of address.

Telephone: (503) 648-1328

E-mail address: \_\_\_\_\_

**AFFIDAVIT OF PERFORMANCE OF ANNUAL WORK**

1. State of Arizona, County of YAVAPAI ss:

2. I (Name) DAVID H FLANDERS

3. Reside at (Address) 1755 NE 10th


City Hillsboro County Washington

State ORE Zip 97124 being duly sworn, depose and say that I am a citizen of the United States, more than eighteen years of age, and that all of the facts set forth in this affidavit, subject to the provisions and penalties of 18 U.S.C. 1001 pertaining to the filing of false, fictitious, or fraudulent statements with the United States, are true and correct according to the best of my knowledge, information and belief.

4. Owner's name and address (If not shown in Items 1-3 above). \_\_\_\_\_

5. That I am personally acquainted with the mining claim(s). The work and improvements were made by and at the expense of the owner(s) of said claim(s). Said contiguous group of claims, listed on this document, are situated in the

(optional) Mining District; \_\_\_\_\_ County, Arizona.



Line No.	AMC NUMBER	CLAIM/SITE NAME	COUNTY RECORDER DATA (If available)	TWP	RNG	SEC
1	354085	QUST. IDORY		13-N	2-W	NE-36 SE-26
2						
3						
4						
5						
6						

BLM  
Date  
Stamp

RECEIVED  
CLIMATE STATE OFFICE  
2011 DEC 18 P 2:31  
PHOENIX, ARIZONA

7					
8					
9					
10					

6. That between the dates starting at 12 o'clock noon on September 1, 20 16 and ending at 12 o'clock noon on September 1, 20 17 at least \$ 200 dollars worth of work and improvements were done and performed upon said claim(s) or upon one or more of a contiguous group of claims for the benefit of all, wholly or partly outside of a contiguous group of claims for the benefit of all, not including the location work.

7. That the following persons were employed to perform the work and improvements described herein: DAVID H. FLANDERS

8. That the work and improvements performed were: 6 of applying 6 of in the c of context of NEW PROSPECT HOLES A OF DUG A OVER AND/OR NEAR 0 OF UN-FINISHED HOLES DUG


9. Dated: 12-12-17 Signature: David H. Flanders

SUBSCRIBED AND SWORN TO before me, a Notary Public, this 12 day of December 2017

By: David H. Flanders

Notary Public [Signature]

My Commission Expires 7/14/21




Bureau of Land Management  
Arizona State Office  
[www.blm.gov/az](http://www.blm.gov/az)

No. of Claims: \_\_\_\_\_ x \$10 = \_\_\_\_\_  
 Check No.: \_\_\_\_\_ Init. EF  
 Receipt No.: 4045832  
 For BLM Use Only

RECEIVED  
BLM AZ STATE OFFICE

2017 DEC 18 P 2:31

PHOENIX, ARIZONA




017 2400 0001 1901 5598

United States Department of the Interior  
BUREAU OF LAND MANAGEMENT  
Arizona State OFFICE  
One North Central Avenue # 800  
Phoenix, Arizona 85004-4427

CERTIFIED MAIL®

PHOENIX AZ 850

12 DEC 2017 PM 5:11 FOREVER



Barn Swallow

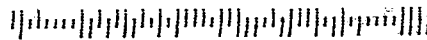


1013



85004

85004-442700



U.S. POST  
PAID  
PERMIT  
NO. 8690  
PHOENIX, AZ  
DEC 18 2017  
\$3  
R2305K

1E 1Z

4 6-25

THIS ENVELOPE IS RECYCLABLE AND MADE WITH 30% POST CONSUMER CONTENT 

PLACE STICKER AT TOP OF ENVELOPE TO THE RIGHT  
OF THE RETURN ADDRESS, FOLD AT DOTTED LINE

© USPS 2016



**United States Department of the Interior**  
**Bureau of Land Management**  
 DIV OF LANDS, MINRLS & ENERGY  
 ONE N CENTRAL AVE  
 PHOENIX, AZ 85004 -4427  
 Phone: 602-417-9200

Receipt

No: 4045832

<b>Transaction #:</b> 4157187	
<b>Date of Transaction:</b> 12/19/2017	
CUSTOMER:	
DAVID FLANDERS 1755 NE 10TH AVE HILLSBORO,OR 97124-1703 US	

LINE #	QTY	DESCRIPTION	REMARKS	UNIT PRICE	TOTAL
1	1.00	LOCATABLE MINERALS / MINING CLAIMS- NOT NEW-UNADJUD,ONE AUTH NO. ONLY / MINING CLAIM MONEY RECEIVED CASES: AMC351108/\$30.00	2017 POL (3)	- n/a -	30.00
<b>TOTAL:</b>					<b>\$30.00</b>

PAYMENT INFORMATION					
1	AMOUNT:	30.00	POSTMARKED:	N/A	
	TYPE:	CHECK	RECEIVED:	12/19/2017	
	CHECK NO:	24199770993			
	NAME:	FLANDERS, DAVID 1755 NE 10TH AVE HILLSBORO OR 97124-1703 US			

REMARKS

This receipt was generated by the automated BLM Collections and Billing System and is a paper representation of a portion of the official electronic record contained therein.

**CORRECTED WAIVER- 2018**

Form 3830-2  
(January 2017)

UNITED STATES  
DEPARTMENT OF THE INTERIOR  
BUREAU OF LAND MANAGEMENT  
**MAINTENANCE FEE WAIVER CERTIFICATION**

343  
&  
344

AMC354085  
351108

FORM APPROVED  
OMB NO. 1004-0114  
Expires: January 31, 2020

SEE INSTRUCTIONS ON PAGE 2

1. This small miner waiver is filed for the assessment year beginning on September 1, 2017 and ending on September 1, 2018.
2. The undersigned and all related parties owned ten or fewer mining claims, mill, or tunnel sites located and maintained on Federal lands in the United States of America on September 1, 2017.
3. The undersigned have performed the assessment work required by law for each mining claim listed prior to filing this waiver and understand that by filing this form, the undersigned must file an affidavit of assessment work with the Bureau of Land Management (BLM) by the December 30th following the filing of this waiver.
4. The undersigned understand that if the assessment work obligation has not yet come due under 30 U.S.C. 28 (for those claims in their first assessment year only), a notice of intent to hold reciting this condition must be recorded by the December 30th following the filing of this waiver.
5. The undersigned understand that mill and tunnel sites may also be listed on this waiver and be waived from payment of the maintenance fee, and that a notice of intent to hold for these sites is required to be filed with the BLM by the December 30th following the filing of this waiver.
6. The undersigned understand and acknowledge that pursuant to 43 U.S.C. 1212 and 18 U.S.C. 1001, the filing or recording of a false, fictitious, or fraudulent document with the BLM may result in a fine of up to \$250,000, a prison term not to exceed five years, or both.
7. The mining claims, mill or tunnel sites for which this waiver from payment of the maintenance fees is requested are:

CLAIM OR SITE NAME	BLM RECORDATION SERIAL NUMBER
1. <u>MICA - ONE</u>	<u>AMC 351108</u>
2. <u>RUSTI - IRON</u>	<u>AMC 354085</u>
3.	
4.	
5.	
6.	
7.	
8.	
9.	
10.	

RECEIVED  
BLM AZ STATE OFFICE  
2017 NOV 24 P 4:08  
PHOENIX, ARIZONA

The owner(s) (claimants) of the above mining claims and sites are:

DAVID H FLANDERS  
(Owner's Name - Please Print)  
1755 NE 10th  
(Owner's Mailing Address)

David H Flanders  
(Owner's Signature)  
HILLSBORO ORE 97124  
(City) (State) (Zip Code)

\_\_\_\_\_  
(Owner's Name - Please Print)  
\_\_\_\_\_  
(Owner's Mailing Address)

\_\_\_\_\_  
(Owner's Signature)  
\_\_\_\_\_  
(City) (State) (Zip Code)

\_\_\_\_\_  
(Owner's Name - Please Print)  
\_\_\_\_\_  
(Owner's Mailing Address)

\_\_\_\_\_  
(Owner's Signature)  
\_\_\_\_\_  
(City) (State) (Zip Code)

\_\_\_\_\_  
(Owner's Name - Please Print)  
\_\_\_\_\_  
(Owner's Mailing Address)

\_\_\_\_\_  
(Owner's Signature)  
\_\_\_\_\_  
(City) (State) (Zip Code)



(Owner's Name - Please Print)	(Owner's Signature)
(Owner's Mailing Address)	(City) (State) (Zip Code)
(Owner's Name - Please Print)	(Owner's Signature)
(Owner's Mailing Address)	(City) (State) (Zip Code)
(Owner's Name - Please Print)	(Owner's Signature)
(Owner's Mailing Address)	(City) (State) (Zip Code)
(Owner's Name - Please Print)	(Owner's Signature)
(Owner's Mailing Address)	(City) (State) (Zip Code)

18 U.S.C. 1001 and 43 U.S.C. 1212 make it a crime for any person knowingly and willfully to make to any department or agency of the United States any false, fictitious or fraudulent statements or representations as to any matter within its jurisdiction.

**INSTRUCTIONS**

1. This certification is made under the provisions of 43 U.S.C. § 1744 and 30 U.S.C. §28-28k and the regulations thereunder (43 CFR Part 3830).
2. The claimant(s) must fill in the dates in paragraph 1 for the beginning and ending of the assessment year for which this waiver is sought.
3. The claimant(s) must fill in the date in paragraph 2 for the beginning of the assessment year for which this waiver is sought.
4. All claim and site names and BLM serial numbers must be listed for the mining claims, mill sites, and tunnel sites for which the waiver is sought.
5. All owners of the mining claims, mill sites, and tunnel sites and their addresses must be given.
6. This waiver form must be signed by all the claimants or their designated agent, in original form. If an agent is designated, a notarized designation of agent, signed by all of the claimants with proper address given, must be submitted with this waiver.
7. This form must be filed no later than September 1st for the upcoming assessment year in the BLM State Office where the mining claims or sites are recorded, or the waiver cannot be granted by the BLM. (Example: To obtain a waiver for the assessment year 2012, which begins on September 1, 2011, you must qualify for and file for a waiver no later than September 1, 2011, in the proper BLM State Office.)
8. For all mining claims which require assessment work, you must record an affidavit of labor on or before the December 30th immediately following the filing of this waiver. For all other mining claims or sites waived, you must record a notice of intent to hold on or before the December 30th immediately following the filing of this waiver.
9. Mill and tunnel sites may also be listed on this waiver and be waived from payment of the maintenance fee. A notice of intent to hold for these sites is required to be filed by the December 30th following the filing of this waiver.

FOR OFFICIAL USE ONLY

PHOENIX, ARIZONA  
 2011 NOV 24 P 4:08  
 RECEIVED  
 STATE OFFICE

AMC354085

343

Form 3830-2  
(November 2010)

UNITED STATES  
DEPARTMENT OF THE INTERIOR  
BUREAU OF LAND MANAGEMENT  
MAINTENANCE FEE WAIVER CERTIFICATION

FORM APPROVED  
OMB NO. 1004-0114  
Expires: August 31, 2013

SEE INSTRUCTIONS ON PAGE 2

1. This small miner waiver is filed for the assessment year beginning on September 1, 2017 and ending on September 1, 2018
2. The undersigned and all related parties owned ten or fewer mining claims, mill, or tunnel sites located and maintained on Federal lands in the United States of America on September 1, 2017
3. The undersigned have performed the assessment work required by law for each mining claim listed prior to filing this waiver and understand that by filing this form, the undersigned must file an affidavit of assessment work with the Bureau of Land Management (BLM) by the December 30th following the filing of this waiver.
4. The undersigned understand that if the assessment work obligation has not yet come due under 30 U.S.C. 28 (for those claims in their first assessment year only), a notice of intent to hold reciting this condition must be recorded by the December 30th following the filing of this waiver.
5. The undersigned understand that mill and tunnel sites may also be listed on this waiver and be waived from payment of the maintenance fee, and that a notice of intent to hold for these sites is required to be filed with the BLM by the December 30th following the filing of this waiver.
6. The undersigned understand and acknowledge that pursuant to 43 U.S.C. 1212 and 18 U.S.C. 1001, the filing or recording of a false, fictitious, or fraudulent document with the BLM may result in a fine of up to \$250,000, a prison term not to exceed five years, or both.
7. The mining claims, mill or tunnel sites for which this waiver from payment of the maintenance fees is requested are:

CLAIM OR SITE NAME	BLM RECORDATION SERIAL NUMBER
1.	
2. <u>RUSTI-IRON</u>	<u>354085</u>
3.	
4.	
5.	
6.	
7.	
8.	
9.	
10.	

RECEIVED  
BLM AZ STATE OFFICE  
2017 AUG 23 P 2:52  
PHOENIX ARIZONA

The owner(s) (claimants) of the above mining claims and sites are:

\_\_\_\_\_  
(Owner's Name - Please Print)

\_\_\_\_\_  
(Owner's Signature)

\_\_\_\_\_  
(Owner's Mailing Address)

\_\_\_\_\_  
(City) (State) (Zip Code)

ADDRESS UPDATE  
\_\_\_\_\_  
David A FLANDERS  
(Owner's Name - Please Print)

\_\_\_\_\_  
David A Flanders  
(Owner's Signature)

\_\_\_\_\_  
GENERAL DELIVERY  
(Owner's Mailing Address)

\_\_\_\_\_  
CAVE CREEK AZ 85331  
(City) (State) (Zip Code)

\_\_\_\_\_  
(Owner's Name - Please Print)

\_\_\_\_\_  
(Owner's Signature)

\_\_\_\_\_  
(Owner's Mailing Address)

\_\_\_\_\_  
(City) (State) (Zip Code)

\_\_\_\_\_  
(Owner's Name - Please Print)

\_\_\_\_\_  
(Owner's Signature)

\_\_\_\_\_  
(Owner's Mailing Address)

\_\_\_\_\_  
(City) (State) (Zip Code)

ENTERED  
SEP 07 2017  
BY: [Signature]

(Continued on page 2)  
247 REMOVED.  
CORRECTED WAIVER  
RCV'S 11/24/2017 RW

[Handwritten initials]



\_\_\_\_\_  
(Owner's Name - Please Print)

\_\_\_\_\_  
(Owner's Signature)

\_\_\_\_\_  
(Owner's Mailing Address)

\_\_\_\_\_  
(City) (State) (Zip Code)

\_\_\_\_\_  
(Owner's Name - Please Print)

\_\_\_\_\_  
(Owner's Signature)

\_\_\_\_\_  
(Owner's Mailing Address)

\_\_\_\_\_  
(City) (State) (Zip Code)

\_\_\_\_\_  
(Owner's Name - Please Print)

\_\_\_\_\_  
(Owner's Signature)

\_\_\_\_\_  
(Owner's Mailing Address)

\_\_\_\_\_  
(City) (State) (Zip Code)

\_\_\_\_\_  
(Owner's Name - Please Print)

\_\_\_\_\_  
(Owner's Signature)

\_\_\_\_\_  
(Owner's Mailing Address)

\_\_\_\_\_  
(City) (State) (Zip Code)

18 U.S.C. 1001 and 43 U.S.C. 1212 make it a crime for any person knowingly and willfully to make to any department or agency of the United States any false, fictitious or fraudulent statements or representations as to any matter within its jurisdiction.

INSTRUCTIONS

1. This certification is made under the provisions of 43 U.S.C. § 1744 and 30 U.S.C. §28-28k and the regulations thereunder (43 CFR Part 3830).
2. The claimant(s) must fill in the dates in paragraph 1 for the beginning and ending of the assessment year for which this waiver is sought.
3. The claimant(s) must fill in the date in paragraph 2 for the beginning of the assessment year for which this waiver is sought.
4. All claim and site names and BLM serial numbers must be listed for the mining claims, mill sites, and tunnel sites for which the waiver is sought.
5. All owners of the mining claims, mill sites, and tunnel sites and their addresses must be given.
6. This waiver form must be signed by all the claimants or their designated agent, in original form. If an agent is designated, a notarized designation of agent, signed by all of the claimants with proper address given, must be submitted with this waiver.
7. This form must be filed no later than September 1st for the upcoming assessment year in the BLM State Office where the mining claims or sites are recorded, or the waiver cannot be granted by the BLM. (Example: To obtain a waiver for the assessment year 2012, which begins on September 1, 2011, you must qualify for and file for a waiver no later than September 1, 2011, in the proper BLM State Office.)
8. For all mining claims which require assessment work, you must record an affidavit of labor on or before the December 30th immediately following the filing of this waiver. For all other mining claims or sites waived, you must record a notice of intent to hold on or before the December 30th immediately following the filing of this waiver.
9. Mill and tunnel sites may also be listed on this waiver and be waived from payment of the maintenance fee. A notice of intent to hold for these sites is required to be filed by the December 30th following the filing of this waiver.

FOR OFFICIAL USE ONLY

RECEIVED  
BLM AZ STATE OFFICE  
2011 AUG 23 P 2:53  
PHOENIX, ARIZONA

When Recorded Return Document to:

FLANDERS RESIDENCE  
1755 NE 10th  
HILLSBORO ORE  
97124

351108  
352844  
354085

Check here is this is a change of address.

Telephone: (503) 648-1328

E-mail address: N/A

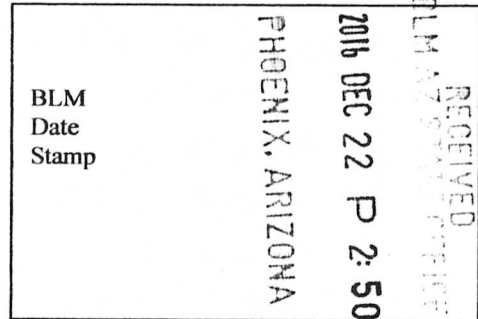
**AFFIDAVIT OF PERFORMANCE OF ANNUAL WORK**

1. State of Arizona, County of MARICOPA ss:

2. I (Name) DAVID H FLANDERS

3. Reside at (Address) GENERAL DELIVERY

City CAVE CREEK County MARICOPA



State AZ Zip 85331 being duly sworn, depose and say that I am a citizen of the United States, more than eighteen years of age, and that all of the facts set forth in this affidavit, subject to the provisions and penalties of 18 U.S.C. 1001 pertaining to the filing of false, fictitious, or fraudulent statements with the United States, are true and correct according to the best of my knowledge, information and belief.

4. Owner's name and address (If not shown in Items 1-3 above). \_\_\_\_\_

5. That I am personally acquainted with the mining claim(s). The work and improvements were made by and at the expense of the owner(s) of said claim(s). Said contiguous group of claims, listed on this document, are situated in the

\_\_\_\_\_ (optional) Mining District; \_\_\_\_\_ County, Arizona.

Line No.	AMC NUMBER	CLAIM/SITE NAME	COUNTY RECORDER DATA (If available)	TWP	RNG	SEC
1	351108	MICA-ONE		6-N	6-E	NE-26 SW-24
2						
3						
4						
5						
6						

BLM  
Date  
Stamp

RECEIVED  
PLM  
2016 DEC 22 P 2:20  
PHOENIX, ARIZONA

7					
8					
9					
10					

6. That between the dates starting at 12 o'clock noon on September 1, 20 15 and ending at 12 o'clock noon on September 1, 20 16 at least \$ 200.00 dollars worth of work and improvements were done and performed upon said claim(s) or upon one or more of a contiguous group of claims for the benefit of all, wholly or partly outside of a contiguous group of claims for the benefit of all, not including the location work.

7. That the following persons were employed to perform the work and improvements described herein: \_\_\_\_\_  
DAVID HENRY FLANDERS

8. That the work and improvements performed were: ROCKS AND DIRT BROKEN OUT  
A OF FROM AREA LOCATED AND A OF 4x4 POST A OF  
POSITIONED A OF A OVER PRE-EXISTING A ONE'S


9. Dated: 12-21-16 Signature: David H Flanders

SUBSCRIBED AND SWORN TO before me, a Notary Public, this 21st day of Dec 20 16

By: David Henry Flanders

Notary Public [Signature]

My Commission Expires 06-15-2020



Bureau of Land Management  
Arizona State Office  
[www.az.blm.gov](http://www.az.blm.gov)

No. of Claims: 1 x \$10 = \$10.00  
Check No.: M-01 Init. [Signature]  
Receipt No.: 3728407  
For BLM Use Only



When Recorded Return Document to:

FLANDERS RESIDENCE  
1755 NE 10th  
HILLSBORO ORE  
97124

Check here is this is a change of address.

Telephone: (503) 648-1328

E-mail address: N/A

**AFFIDAVIT OF PERFORMANCE OF ANNUAL WORK**

1. State of Arizona, County of YAVAPAI ss:

2. I (Name) DAVID H FLANDERS

3. Reside at (Address) GENERAL DELIVERY

City CAVE CREEK County MARICOPA

RECEIVED  
BLM AZ  
2016 DEC 22 P 2:18  
PHOENIX, ARIZONA

State AZ Zip 85331 being duly sworn, depose and say that I am a citizen of the United States more than eighteen years of age, and that all of the facts set forth in this affidavit, subject to the provisions and penalties of, 18 U.S.C. 1001 pertaining to the filing of false, fictitious, or fraudulent statements with the United States, are true and correct according to the best of my knowledge, information and belief.

4. Owner's name and address (If not shown in Items 1-3 above). \_\_\_\_\_

5. That I am personally acquainted with the mining claim(s). The work and improvements were made by and at the expense of the owner(s) of said claim(s). Said contiguous group of claims, listed on this document, are situated in the

\_\_\_\_\_ (optional) Mining District; \_\_\_\_\_ County, Arizona.

Line No.	AMC NUMBER	CLAIM/SITE NAME	COUNTY RECORDER DATA (If available)	TWP	RNG	SEC
1	354085	RUSTY IRON		13-N	2-W	NE-34 SE-26
2						
3						
4						
5						
6						



RECEIVED  
 BLM ARIZONA OFFICE  
 PHOENIX, ARIZONA  
 2016 DEC 22 P 2:49  
 BLM  
 Date  
 Stamp

7					
8					
9					
10					

6. That between the dates starting at 12 o'clock noon on September 1, 20 15 and ending at 12 o'clock noon on September 1, 20 16 at least \$ 200.00 dollars worth of work and improvements were done and performed upon said claim(s) or upon one or more of a contiguous group of claims for the benefit of all, wholly or partly outside of a contiguous group of claims for the benefit of all, not including the location work.

7. That the following persons were employed to perform the work and improvements described herein: DAVID HENRY FLANDERS

8. That the work and improvements performed were: CLEANING OUT DEBRIS FROM PROSPECT HOLES


9. Dated: 12-21-16 Signature: David H Flanders

SUBSCRIBED AND SWORN TO before me, a Notary Public, this 21st day of Dec 20 16

By: David Henry Flanders

Notary Public [Signature]

My Commission Expires 06-15-2020



No. of Claims: 1 x \$10 = \$10.00  
 Check No.: M.O. Init. [Initials]  
 Receipt No.: 3728407  
 For BLM Use Only

Bureau of Land Management  
 Arizona State Office  
[www.az.blm.gov](http://www.az.blm.gov)

When Recorded Return Document to:

FLANDERS RESIDENCE  
1755 ME 10th  
HILLSBORD ORE  
97124

Check here is this is a change of address.

Telephone: (503) 648-1328

E-mail address: N/A

**AFFIDAVIT OF PERFORMANCE OF ANNUAL WORK**

1. State of Arizona, County of MARICOPA ss:

2. I (Name) DAVID HENRY FLANDERS

3. Reside at (Address) GENERAL DELIVERY

City CAVE CREEK County MARICOPA

State AZ Zip 85231 being duly sworn, depose and say that I am a citizen of the United States, more than eighteen years of age, and that all of the facts set forth in this affidavit, subject to the provisions and penalties of 18 U.S.C. 1001 pertaining to the filing of false, fictitious, or fraudulent statements with the United States, are true and correct according to the best of my knowledge, information and belief.

4. Owner's name and address (If not shown in Items 1-3 above). \_\_\_\_\_

5. That I am personally acquainted with the mining claim(s). The work and improvements were made by and at the expense of the owner(s) of said claim(s). Said contiguous group of claims, listed on this document, are situated in the

\_\_\_\_\_ (optional) Mining District; \_\_\_\_\_ County, Arizona.

RECEIVED  
BLM AZ REGIONAL OFFICE  
2016 DEC 22 P 2:20  
PHOENIX, ARIZONA  
BLM  
Date  
Stamp

Line No.	AMC NUMBER	CLAIM/SITE NAME	COUNTY RECORDER DATA (If available)	TWP	RNG	SEC
1	352844	MICA-1-2-3		6-N	6-E	SE-25 SW-25
2						
3						
4						
5						
6						

NE-25  
NW-25

BLM  
Date  
Stamp

RECEIVED  
CLIMATE  
2016 DEC 22 P 2:50  
PHOENIX, ARIZONA

7				
8				
9				
10				

6. That between the dates starting at 12 o'clock noon on September 1, 20 15 and ending at 12 o'clock noon on September 1, 20 16 at least \$ 200.00 dollars worth of work and improvements were done and performed upon said claim(s) or upon one or more of a contiguous group of claims for the benefit of all, wholly or partly outside of a contiguous group of claims for the benefit of all, not including the location work.

7. That the following persons were employed to perform the work and improvements described herein: DAVID HENRY FLANDERS

8. That the work and improvements performed were: ROCKS AND DIRT MOVED OUT AND/OR AWAY FROM AREA A OF INTEREST


9. Dated: 12-21-16 Signature: David H Flanders

SUBSCRIBED AND SWORN TO before me, a Notary Public, this 21st day of Dec 20 16

By: David Henry Flanders

Notary Public [Signature]

My Commission Expires 06-15-2020



Bureau of Land Management  
Arizona State Office  
[www.az.blm.gov](http://www.az.blm.gov)


No. of Claims: 1 x \$10 = \$10.00  
Check No.: M.O. Init. [Signature]  
Receipt No.: 3728487  
For BLM Use Only

DAVID FLANDERS  
CAVE CREEK AZ  
85331

**CERTIFIED MAIL®**



7016 0600 0000 7510 8414



RECEIVED  
CLM AZ STATE OFFICE

2016 DEC 22 P 2:49

PHOENIX, ARIZONA

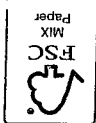
U.S. DEPT OF THE INTERIOR  
1 NORTH CENTRAL AVE #800  
PHOENIX AZ. 85004



1022

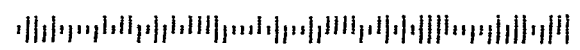
U.S. POSTAGE  
PAID  
PRESCOTT, AZ  
86301  
DEC 21, 16  
AMOUNT  
**\$3.30**  
R2304M114107-10





PHOENIX  
AZ 850  
21 DEC 1985  
14 14

85004-441488



PLACE STICKER AT TOP

**United States Department of the Interior**  
**Bureau of Land Management**  
 DIV OF LANDS, MINRLS & ENERGY  
 ONE N CENTRAL AVE  
 PHOENIX, AZ 85004 -4427  
 Phone: 602-417-9200

Receipt

No: 3728407

<b>Transaction #:</b> 3833674	
<b>Date of Transaction:</b> 12/23/2016	
CUSTOMER:	
DAVID FLANDERS 1755 NE 10TH AVE HILLSBORO, OR 97124-1703 US	

LINE #	QTY	DESCRIPTION	REMARKS	UNIT PRICE	TOTAL
1	1.00	LOCATABLE MINERALS / MINING CLAIMS- NOT NEW-UNADJUD, ONE AUTH NO. ONLY / MINING CLAIM MONEY RECEIVED CASES: AMC351108/\$30.00	POL (3) 2016	- n/a -	30.00
<b>TOTAL:</b>					<b>\$30.00</b>

PAYMENT INFORMATION					
1	AMOUNT:	30.00	POSTMARKED:	12/20/2016	
	TYPE:	CHECK	RECEIVED:	12/22/2016	
	CHECK NO:	23457514443			
	NAME:	FLANDERS, DAVID H 1755 NE 10TH AVE HILLSBORO OR 97124-1703 US			

REMARKS

This receipt was generated by the automated BLM Collections and Billing System and is a paper representation of a portion of the official electronic record contained therein.

**ENTERED**  
 DEC 27 2016  
 BY: *[Signature]*

Recorded on WVR Log as  
#559, 558 + 559

Form 3830-2  
(October 2013)

UNITED STATES  
DEPARTMENT OF THE INTERIOR  
BUREAU OF LAND MANAGEMENT  
MAINTENANCE FEE WAIVER CERTIFICATION

COPY

AMC 351108  
AMC 352844

FORM APPROVED  
OMB NO. 1004-0114  
Expires: October 31, 2016

SEE INSTRUCTIONS ON PAGE 2

AMC 354085

- This small miner waiver is filed for the assessment year beginning on September 1, 2016 and ending on September 1, 2017
- The undersigned and all related parties owned ten or fewer mining claims, mill, or tunnel sites located and maintained on Federal lands in the United States of America on September 1, 2016
- The undersigned have performed the assessment work required by law for each mining claim listed prior to filing this waiver and understand that by filing this form, the undersigned must file an affidavit of assessment work with the Bureau of Land Management (BLM) by the December 30th following the filing of this waiver.
- The undersigned understand that if the assessment work obligation has not yet come due under 30 U.S.C. 28 (for those claims in their first assessment year only), a notice of intent to hold reciting this condition must be recorded by the December 30th following the filing of this waiver.
- The undersigned understand that mill and tunnel sites may also be listed on this waiver and be waived from payment of the maintenance fee, and that a notice of intent to hold for these sites is required to be filed with the BLM by the December 30th following the filing of this waiver.
- The undersigned understand and acknowledge that pursuant to 43 U.S.C. 1212 and 18 U.S.C. 1001, the filing or recording of a false, fictitious, or fraudulent document with the BLM may result in a fine of up to \$250,000, a prison term not to exceed five years, or both.
- The mining claims, mill or tunnel sites for which this waiver from payment of the maintenance fees is requested are:

CLAIM OR SITE NAME	BLM RECORDATION SERIAL NUMBER
1. MICA ONE	# 351108
2.	
3. MICA - F-2-3	# 352844
4.	
5. Rusti Iron	# 354085
6.	
7.	
8.	
9. (Corrected) 2017 waiver	
10.	

RECEIVED  
BLM ARIZONA OFFICE  
2016 NOV 30 PM 12:10  
PHOENIX, ARIZONA

The owner(s) (claimants) of the above mining claims and sites are:

RAY FLANDERS  
(Owner's Name - Please Print)  
33535 NW VADIS RD  
(Owner's Mailing Address)

Ray Flanders  
(Owner's Signature)  
Cornelius  
(City) ORE 97113  
(State) (Zip Code)

MARK FLANDERS  
(Owner's Name - Please Print)  
1755 NE 10th Ave  
(Owner's Mailing Address)

Mark Flanders  
(Owner's Signature)  
Hill's Bow  
(City) ORE 97113  
(State) (Zip Code)

DAVID H. FLANDERS  
(Owner's Name - Please Print)  
38418 N BASIN Rd  
(Owner's Mailing Address)

David H. Flanders  
(Owner's Signature)  
CAVE CREEK AZ 85331  
(City) (State) (Zip Code)

(Owner's Name - Please Print)  
  
(Owner's Mailing Address)

(Owner's Signature)  
  
(State) (Zip Code)

(Continued on page 2)

AC 113 2017 WVR - No City Form  
ENTERED NOV 30 2016  
PB AC 249 removed

3/PB

(Owner's Name - Please Print)	(Owner's Signature)		
(Owner's Mailing Address)	(City)	(State)	(Zip Code)
(Owner's Name - Please Print)	(Owner's Signature)		
(Owner's Mailing Address)	(City)	(State)	(Zip Code)
(Owner's Name - Please Print)	(Owner's Signature)		
(Owner's Mailing Address)	(City)	(State)	(Zip Code)
(Owner's Name - Please Print)	(Owner's Signature)		
(Owner's Mailing Address)	(City)	(State)	(Zip Code)

RECEIVED  
 BLM STATE OFFICE  
 PHOENIX, ARIZONA  
 NOV 30 2 12 10 PM

18 U.S.C. 1001 and 43 U.S.C. 1212 make it a crime for any person knowingly and willfully to make to any department or agency of the United States any false, fictitious or fraudulent statements or representations as to any matter within its jurisdiction.

**INSTRUCTIONS**

1. This certification is made under the provisions of 43 U.S.C. § 1744 and 30 U.S.C. §28-28k and the regulations thereunder (43 CFR Part 3830).
2. The claimant(s) must fill in the dates in paragraph 1 for the beginning and ending of the assessment year for which this waiver is sought.
3. The claimant(s) must fill in the date in paragraph 2 for the beginning of the assessment year for which this waiver is sought.
4. All claim and site names and BLM serial numbers must be listed for the mining claims, mill sites, and tunnel sites for which the waiver is sought.
5. All owners of the mining claims, mill sites, and tunnel sites and their addresses must be given.
6. This waiver form must be signed by all the claimants or their designated agent, in original form. If an agent is designated, a notarized designation of agent, signed by all of the claimants with proper address given, must be submitted with this waiver.
7. This form must be filed no later than September 1st for the upcoming assessment year in the BLM State Office where the mining claims or sites are recorded, or the waiver cannot be granted by the BLM. (Example: To obtain a waiver for the assessment year 2012, which begins on September 1, 2011, you must qualify for and file for a waiver no later than September 1, 2011, in the proper BLM State Office.)
8. For all mining claims which require assessment work, you must record an affidavit of labor on or before the December 30th immediately following the filing of this waiver. For all other mining claims or sites waived, you must record a notice of intent to hold on or before the December 30th immediately following the filing of this waiver.
9. Mill and tunnel sites may also be listed on this waiver and be waived from payment of the maintenance fee. A notice of intent to hold for these sites is required to be filed by the December 30th following the filing of this waiver.

**FOR OFFICIAL USE ONLY**




Rosa Flander  
1755 NE 10th Ave  
Hillsboro, OR 971

**CERTIFIED MAIL**



7016 1370 0000 0540 2741

PORTLAND  
OR 970  
22 NOV '16  
PM 4 L



U.S. OFFICIAL MAIL US POSTAGE  
PENALTY FOR PRIVATE USE \$ 06.47  
5300  
First-Class  
Mailed From 97206  
11/22/2016  
032A 0061847004

**RETURN RECEIPT  
REQUESTED**  
BLMAZ  
12016 NOV 30 P 12:10

PHOENIX, ARIZONA

U.S. Dept of the Interior  
Bureau of Land Management  
Arizona State Office  
1 North Central Ave - Suite 800  
Phoenix, Arizona 85004

**RETURN RECEIPT  
REQUESTED**

Att.  
Paroline Brown

8500431426 0041

1007

**DEPARTMENT OF THE INTERIOR  
BUREAU OF LAND MANAGEMENT  
MINING CLAIMS**

**(LIVE) Serial Register Page**

Page 1 of 1

Run Date/Time: 11/30/2016 04:17 PM

**01 05-10-1872;017STAT0091;30USC26,28,34**  
**Case Type 384101: LODE CLAIM**  
**Claim Name: MICA ONE**  
**Commodity :**  
**Case Disposition: ACTIVE**  
**Required Maintenance Fee: \$155.00**

**Total Acres**  
**20.660**

**Serial Number**  
**AMC351108**  
**Lead File Number**  
**AMC351108**

Name & Address	Int Rel
FLANDERS DAVID H                      38418 N BASIN RD                      CAVE CREEK, AZ 85331-8580	CLAIMANT

Mer Twp Rng Sec	Quadrant	District/Field Office	County
14 0060N 0060E 024	SW	HASSAYAMPA FO	MARICOPA
14 0060N 0060E 025	NW	HASSAYAMPA FO	MARICOPA

Act Date	Code	Action	Action Remarks	Receipt Number
01/01/1999	403	LOCATION DATE		
01/05/1999	395	RECORDATION NOTICE RECD		
08/31/2016	483	SMALL MINER CERT FILED	2017	
08/31/2015	483	SMALL MINER CERT FILED	2016	
12/30/2015	480	EVID OF ASSMT FILED	2015	3464335
08/13/2014	483	SMALL MINER CERT FILED	2015	
08/13/2014	480	EVID OF ASSMT FILED	2014	3101144
09/03/2013	483	SMALL MINER CERT FILED	2014	
09/04/2013	480	EVID OF ASSMT FILED	2013	2875841
08/30/2012	483	SMALL MINER CERT FILED	2013	
08/30/2012	480	EVID OF ASSMT FILED	2012	2646099
09/01/2011	483	SMALL MINER CERT FILED	2012	
09/01/2011	480	EVID OF ASSMT FILED	2011	2424178
09/01/2010	483	SMALL MINER CERT FILED	2011	
09/01/2010	480	EVID OF ASSMT FILED	2010	2210594
09/01/2009	483	SMALL MINER CERT FILED	2010	
09/01/2009	480	EVID OF ASSMT FILED	2009	1995560
09/01/2008	483	SMALL MINER CERT FILED	2009	
09/05/2008	480	EVID OF ASSMT FILED	2008	1781353
08/31/2007	483	SMALL MINER CERT FILED	2008	
08/31/2007	480	EVID OF ASSMT FILED	2007	1562312
08/22/2006	483	SMALL MINER CERT FILED	2007	
08/22/2006	480	EVID OF ASSMT FILED	2006	1341874
08/22/2005	483	SMALL MINER CERT FILED	2006	
08/22/2005	480	EVID OF ASSMT FILED	2005	1139635
09/01/2004	483	SMALL MINER CERT FILED	2005	
09/01/2004	480	EVID OF ASSMT FILED	2004	948974
08/05/2003	483	SMALL MINER CERT FILED	2004	
08/05/2003	480	EVID OF ASSMT FILED	2003	724073
08/26/2002	483	SMALL MINER CERT FILED	2003	
08/26/2002	480	EVID OF ASSMT FILED	2002	548411
08/24/2001	483	SMALL MINER CERT FILED	2002	

**NO WARRANTY IS MADE BY BLM  
FOR USE OF THE DATA FOR  
PURPOSES NOT INTENDED BY BLM**

DEPARTMENT OF THE INTERIOR  
BUREAU OF LAND MANAGEMENT  
MINING CLAIMS

Run Date/Time: 11/30/2016 04:17 PM

(LIVE) Serial Register Page

Page 2 of 4

08/24/2001	480	EVID OF ASSMT FILED	2001	365051
07/26/2000	483	SMALL MINER CERT FILED	2001	
07/26/2000	480	EVID OF ASSMT FILED	2000	158323
08/18/1999	483	SMALL MINER CERT FILED	2000	
08/13/1999	480	EVID OF ASSMT FILED	1999	999999
01/05/1999	482	MAINTENANCE FEE/\$100	1999	
11/30/2016	113	ADDITIONAL INFO RECEIVED	2017 WVR NON EXP FORM	
08/31/2016	170	ADDRESS CHANGE FILED	DFLANDERS	
08/31/2016	396	TRF OF INTEREST FILED	FLANDERS ROSA	3649503
12/30/2015	488	ASSMT DOC RECEIVED	480;2015	3464356
09/14/2015	379	REFUND AUTHORIZED	\$30;OVERPAYMENT	3383963
09/22/2014	171	CHANGE OF NAME RECEIVED	LEGAL NAME ROSA	
08/09/2000	396	TRF OF INTEREST FILED	FLANDERS DAVID H	194555
06/15/1999	669	LAND STATUS CHECKED		
01/05/1999	404	COUNTY RECORDATION	990005963	
01/05/1999	501	ACCT ADV IN LEAD FILE	AMC351108;	

Line Nr Remarks

NO WARRANTY IS MADE BY BLM  
FOR USE OF THE DATA FOR  
PURPOSES NOT INTENDED BY BLM

**DEPARTMENT OF THE INTERIOR  
BUREAU OF LAND MANAGEMENT  
MINING CLAIMS**

Run Date/Time: 11/30/2016 04:04 PM

(LIVE) Serial Register Page

Page 1 of 2

**01 05-10-1872;017STAT0091;30USC26,28,34**

**Case Type 384101: LODE CLAIM**

**Claim Name: MICA ONE TWO THREE**

**Commodity :**

**Case Disposition: ACTIVE**

**Required Maintenance Fee: \$155.00**

**Total Acres  
20.660**

**Serial Number  
AMC352844  
Lead File Number  
AMC352844**

Name & Address	Int Rel
FLANDERS DAVID H                    38418 N BASIN RD                    CAVE CREEK, AZ 85331-8580	CLAIMANT
FLANDERS RAY                        33535 NW VADIS RD                    CORNELIUS, OR 97113-6336	CLAIMANT
FLANDERS MARK                      1755 NE 10TH AVE                      HILLSBORO, OR 97124-1703	CLAIMANT

Mer Twp	Rng	Sec	Quadrant	District/Field Office	County
14	0060N	0060E	025	NE,NW ,SW ,SE	HASSAYAMPA FO
					MARICOPA

Act Date	Code	Action	Action	Remarks	Receipt Number
11/26/1999	403	LOCATION DATE			
12/02/1999	395	RECORDATION NOTICE RECD			
08/31/2016	483	SMALL MINER CERT FILED	2017		
08/31/2015	483	SMALL MINER CERT FILED	2016		
12/30/2015	480	EVID OF ASSMT FILED	2015		3464335
08/13/2014	483	SMALL MINER CERT FILED	2015		
08/13/2014	480	EVID OF ASSMT FILED	2014		3101144
09/03/2013	483	SMALL MINER CERT FILED	2014		
09/04/2013	480	EVID OF ASSMT FILED	2013		2875841
08/30/2012	483	SMALL MINER CERT FILED	2013		
08/30/2012	480	EVID OF ASSMT FILED	2012		2646099
09/01/2011	483	SMALL MINER CERT FILED	2012		
09/01/2011	480	EVID OF ASSMT FILED	2011		2424178
09/01/2010	483	SMALL MINER CERT FILED	2011		
09/01/2010	480	EVID OF ASSMT FILED	2010		2210594
09/01/2009	483	SMALL MINER CERT FILED	2010		
09/01/2009	480	EVID OF ASSMT FILED	2009		1995560
09/01/2008	483	SMALL MINER CERT FILED	2009		
09/05/2008	480	EVID OF ASSMT FILED	2008		1781353
08/31/2007	483	SMALL MINER CERT FILED	2008		
08/31/2007	480	EVID OF ASSMT FILED	2007		1562312
08/22/2006	483	SMALL MINER CERT FILED	2007		
08/22/2006	480	EVID OF ASSMT FILED	2006		1341874
08/22/2005	483	SMALL MINER CERT FILED	2006		
08/22/2005	480	EVID OF ASSMT FILED	2005		1139635
09/01/2004	483	SMALL MINER CERT FILED	2005		
09/01/2004	480	EVID OF ASSMT FILED	2004		948974
08/09/2003	483	SMALL MINER CERT FILED	2004		
08/19/2003	480	EVID OF ASSMT FILED	2003		733706
08/26/2002	483	SMALL MINER CERT FILED	2003		
08/26/2002	480	EVID OF ASSMT FILED	2002		548411

**NO WARRANTY IS MADE BY BLM  
FOR USE OF THE DATA FOR  
PURPOSES NOT INTENDED BY BLM**



**DEPARTMENT OF THE INTERIOR  
BUREAU OF LAND MANAGEMENT  
MINING CLAIMS**

Run Date/Time: 11/30/2016 04:04 PM

**(LIVE) Serial Register Page**

Page 1 of 2

**01 05-10-1872;017STAT0091;30USC26,28,34**  
**Case Type 384101: LODE CLAIM**  
**Claim Name: MICA ONE TWO THREE**  
**Commodity :**  
**Case Disposition: ACTIVE**  
**Required Maintenance Fee: \$155.00**

**Total Acres**  
**20.660**

**Serial Number**  
**AMC352844**  
**Lead File Number**  
**AMC352844**

Name & Address			Int Rel
FLANDERS DAVID H	38418 N BASIN RD	CAVE CREEK, AZ 85331-8580	CLAIMANT
FLANDERS RAY	33535 NW VADIS RD	CORNELIUS, OR 97113-6336	CLAIMANT
FLANDERS MARK	1755 NE 10TH AVE	HILLSBORO, OR 97124-1703	CLAIMANT

Mer Twp	Rng	Sec	Quadrant	District/Field Office	County
14	0060N	0060E	025	NE,NW ,SW ,SE	HASSAYAMPA FO
					MARICOPA

Act Date	Code	Action	Action Remarks	Receipt Number
11/26/1999	403	LOCATION DATE		
12/02/1999	395	RECORDATION NOTICE RECD		
08/31/2016	483	SMALL MINER CERT FILED	2017	
08/31/2015	483	SMALL MINER CERT FILED	2016	
12/30/2015	480	EVID OF ASSMT FILED	2015	3464335
08/13/2014	483	SMALL MINER CERT FILED	2015	
08/13/2014	480	EVID OF ASSMT FILED	2014	3101144
09/03/2013	483	SMALL MINER CERT FILED	2014	
09/04/2013	480	EVID OF ASSMT FILED	2013	2875841
08/30/2012	483	SMALL MINER CERT FILED	2013	
08/30/2012	480	EVID OF ASSMT FILED	2012	2646099
09/01/2011	483	SMALL MINER CERT FILED	2012	
09/01/2011	480	EVID OF ASSMT FILED	2011	2424178
09/01/2010	483	SMALL MINER CERT FILED	2011	
09/01/2010	480	EVID OF ASSMT FILED	2010	2210594
09/01/2009	483	SMALL MINER CERT FILED	2010	
09/01/2009	480	EVID OF ASSMT FILED	2009	1995560
09/01/2008	483	SMALL MINER CERT FILED	2009	
09/05/2008	480	EVID OF ASSMT FILED	2008	1781353
08/31/2007	483	SMALL MINER CERT FILED	2008	
08/31/2007	480	EVID OF ASSMT FILED	2007	1562312
08/22/2006	483	SMALL MINER CERT FILED	2007	
08/22/2006	480	EVID OF ASSMT FILED	2006	1341874
08/22/2005	483	SMALL MINER CERT FILED	2006	
08/22/2005	480	EVID OF ASSMT FILED	2005	1139635
09/01/2004	483	SMALL MINER CERT FILED	2005	
09/01/2004	480	EVID OF ASSMT FILED	2004	948974
08/09/2003	483	SMALL MINER CERT FILED	2004	
08/19/2003	480	EVID OF ASSMT FILED	2003	733706
08/26/2002	483	SMALL MINER CERT FILED	2003	
08/26/2002	480	EVID OF ASSMT FILED	2002	548411

**NO WARRANTY IS MADE BY BLM  
FOR USE OF THE DATA FOR  
PURPOSES NOT INTENDED BY BLM**

**DEPARTMENT OF THE INTERIOR  
BUREAU OF LAND MANAGEMENT  
MINING CLAIMS**

Run Date/Time: 11/30/2016 04:21 PM

**(LIVE) Serial Register Page**

Page 1 of 2

**01 05-10-1872;017STAT0091;30USC26,28,34**  
**Case Type 384101: LODE CLAIM**  
**Claim Name: RUSTI IRON**  
**Commodity :**  
**Case Disposition: ACTIVE**  
**Required Maintenance Fee: \$155.00**

**Total Acres**  
20.660

**Serial Number**  
AMC354085  
**Lead File Number**  
AMC354085

**Name & Address**

FLANDERS DAVID H                      38418 N BASIN RD                      CAVE CREEK, AZ 85331-8580                      CLAIMANT

Mer Twp	Rng	Sec	Quadrant	District/Field Office	County
14	0130N	0020W	026	SE	HASSAYAMPA FO
14	0130N	0020W	035	NE	HASSAYAMPA FO
					YAVAPAI
					YAVAPAI

Act Date	Code	Action	Action Remarks	Receipt Number
07/07/2000	403	LOCATION DATE		
09/11/2000	395	RECORDATION NOTICE RECD		
08/31/2016	483	SMALL MINER CERT FILED	2017	
08/31/2015	483	SMALL MINER CERT FILED	2016	
12/30/2015	480	EVID OF ASSMT FILED	2015	3464335
08/13/2014	483	SMALL MINER CERT FILED	2015	
08/13/2014	480	EVID OF ASSMT FILED	2014	3101144
09/03/2013	483	SMALL MINER CERT FILED	2014	
09/04/2013	480	EVID OF ASSMT FILED	2013	2875841
08/30/2012	483	SMALL MINER CERT FILED	2013	
08/30/2012	480	EVID OF ASSMT FILED	2012	2646099
09/01/2011	483	SMALL MINER CERT FILED	2012	
09/01/2011	480	EVID OF ASSMT FILED	2011	2424178
09/01/2010	483	SMALL MINER CERT FILED	2011	
09/01/2010	480	EVID OF ASSMT FILED	2010	2210594
09/01/2009	483	SMALL MINER CERT FILED	2010	
09/01/2009	480	EVID OF ASSMT FILED	2009	1995560
09/01/2008	483	SMALL MINER CERT FILED	2009	
09/05/2008	480	EVID OF ASSMT FILED	2008	1781353
08/31/2007	483	SMALL MINER CERT FILED	2008	
08/31/2007	480	EVID OF ASSMT FILED	2007	1562312
08/22/2006	483	SMALL MINER CERT FILED	2007	
08/22/2006	480	EVID OF ASSMT FILED	2006	1341874
08/22/2005	483	SMALL MINER CERT FILED	2006	
08/22/2005	480	EVID OF ASSMT FILED	2005	1139635
09/01/2004	483	SMALL MINER CERT FILED	2005	
09/01/2004	480	EVID OF ASSMT FILED	2004	948974
08/19/2003	483	SMALL MINER CERT FILED	2004	
08/19/2003	480	EVID OF ASSMT FILED	2003	733713
08/26/2002	483	SMALL MINER CERT FILED	2003	
08/26/2002	480	EVID OF ASSMT FILED	2002	548411
08/24/2001	483	SMALL MINER CERT FILED	2002	

**NO WARRANTY IS MADE BY BLM  
FOR USE OF THE DATA FOR  
PURPOSES NOT INTENDED BY BLM**

DEPARTMENT OF THE INTERIOR  
BUREAU OF LAND MANAGEMENT

MINING CLAIMS

Run Date/Time: 11/30/2016 04:21 PM

(LIVE) Serial Register Page

Page 2 of 2

08/24/2001	480	EVID OF ASSMT FILED	2001	365051
09/01/2000	483	SMALL MINER CERT FILED	2001	
09/12/2000	480	EVID OF ASSMT FILED	2000	187834
09/11/2000	484	LOCATION YEAR / MAINTENANCE	2000	187355
11/30/2016	113	ADDITIONAL INFO RECEIVED	2017 WVR NON EXP FORM	
08/31/2016	170	ADDRESS CHANGE FILED	DFLANDERS	
08/31/2016	396	TRF OF INTEREST FILED	FLANDERS ROSA	3649503
12/30/2015	488	ASSMT DOC RECEIVED	480;2015	3464356
09/13/2000	396	TRF OF INTEREST FILED	FLANDERS DAVID H	197568
09/12/2000	669	LAND STATUS CHECKED		
09/11/2000	501	ACCT ADV IN LEAD FILE	AMC354085;	

Line Nr Remarks

NO WARRANTY IS MADE BY BLM  
FOR USE OF THE DATA FOR  
PURPOSES NOT INTENDED BY BLM

UNITED STATES  
DEPARTMENT OF THE INTERIOR  
Bureau of Land Management  
Arizona State Office  
One North Central Avenue, Suite 800  
Phoenix, Arizona 85004-4427

*AZ 9200/100*

OFFICIAL BUSINESS  
PENALTY FOR PRIVATE USE \$300

RECEIVED  
BLM AZ STATE OFFICE  
2016 DEC 12 P 3:11  
PHOENIX, ARIZONA

AN EQUAL OPPORTUNITY EMPLOYER

AZ 852  
01 DEC '16  
PM 6 L

neopost  
12/01/2016  
US POSTAGE

FIRST-CLASS MAIL

\$00.46<sup>5</sup>

US OFFICIAL MAIL  
\$300 Penalty  
For Private Use  
ZIP 85004  
041L11101433



DAVID H FLANDERS  
38418 N BASIN RD  
CAVE CREEK, AZ 85331-8580

NIXIE 850 SE 1 0012/07/16

RETURN TO SENDER  
NO MAIL RECEIPTABLE  
UNABLE TO FORWARD

EC: 03004442700 2014-07700-01-46

05001-850010 NMR  
050044427



coupled on WVR Log as  
557, 558 + 559

AMC 351108

AMC 352844

Form 3830-2  
(October 2013)

UNITED STATES  
DEPARTMENT OF THE INTERIOR  
BUREAU OF LAND MANAGEMENT

MAINTENANCE FEE WAIVER CERTIFICATION

FORM APPROVED  
OMB NO. 1004-0114  
Expires: October 31, 2016

AMC 354085

SEE INSTRUCTIONS ON PAGE 2

- This small miner waiver is filed for the assessment year beginning on September 1, 2016 and ending on September 1, 2017
- The undersigned and all related parties owned ten or fewer mining claims, mill, or tunnel sites located and maintained on Federal lands in the United States of America on September 1, 2016
- The undersigned have performed the assessment work required by law for each mining claim listed prior to filing this waiver and understand that by filing this form, the undersigned must file an affidavit of assessment work with the Bureau of Land Management (BLM) by the December 30th following the filing of this waiver.
- The undersigned understand that if the assessment work obligation has not yet come due under 30 U.S.C. 28 (for those claims in their first assessment year only), a notice of intent to hold reciting this condition must be recorded by the December 30th following the filing of this waiver.
- The undersigned understand that mill and tunnel sites may also be listed on this waiver and be waived from payment of the maintenance fee, and that a notice of intent to hold for these sites is required to be filed with the BLM by the December 30th following the filing of this waiver.
- The undersigned understand and acknowledge that pursuant to 43 U.S.C. 1212 and 18 U.S.C. 1001, the filing or recording of a false, fictitious, or fraudulent document with the BLM may result in a fine of up to \$250,000, a prison term not to exceed five years, or both.
- The mining claims, mill or tunnel sites for which this waiver from payment of the maintenance fees is requested are:

CLAIM OR SITE NAME	BLM RECORDATION SERIAL NUMBER
1. MICA ONE	# 351108
2.	
3. MICA - 1-2-3	# 352844
4.	
5. RUSTY IRON	# 354085
6.	
7.	
8.	
9. (Corrected) 2017 Waiver	
10.	

RECEIVED  
BLM AT STATE OFFICE  
2016 NOV 30 P 12:10  
PHOENIX, ARIZONA

The owner(s) (claimants) of the above mining claims and sites are:

RAY FLANDERS  
(Owner's Name - Please Print)  
 33535 NW VADIS RD  
(Owner's Mailing Address)

*Ray Flanders*  
(Owner's Signature)  
 CORNELIUS ORE 97113  
(City) (State) (Zip Code)

MARK FLANDERS  
(Owner's Name - Please Print)  
 1755 N/2 10th Ave  
(Owner's Mailing Address)

*Mark Flanders*  
(Owner's Signature)  
 Hill's Bow ORE 97113  
(City) (State) (Zip Code)

DAVID H. FLANDERS  
(Owner's Name - Please Print)  
 38418 N BASIN Rd  
(Owner's Mailing Address)

*David H. Flanders*  
(Owner's Signature)  
 CAVE CREEK AZ 85331  
(City) (State) (Zip Code)

\_\_\_\_\_  
(Owner's Name - Please Print)  
 \_\_\_\_\_  
(Owner's Mailing Address)

\_\_\_\_\_  
(Owner's Signature)  
 \_\_\_\_\_  
(State) (Zip Code)

(Continued on page 2)

AC 113 2017 WVR - No City Form  
ENTERED NOV 30 2016  
PB AC 241 REMOVED

(Owner's Name - Please Print)	(Owner's Signature)		
(Owner's Mailing Address)	(City)	(State)	(Zip Code)
(Owner's Name - Please Print)	(Owner's Signature)		
(Owner's Mailing Address)	(City)	(State)	(Zip Code)
(Owner's Name - Please Print)	(Owner's Signature)		
(Owner's Mailing Address)	(City)	(State)	(Zip Code)
(Owner's Name - Please Print)	(Owner's Signature)		
(Owner's Mailing Address)	(City)	(State)	(Zip Code)

RECEIVED  
 BLM STATE OFFICE  
 PHOENIX, ARIZONA  
 2016 NOV 30 10 10

18 U.S.C. 1001 and 43 U.S.C. 1212 make it a crime for any person knowingly and willfully to make to any department or agency of the United States any false, fictitious or fraudulent statements or representations as to any matter within its jurisdiction.

**INSTRUCTIONS**


1. This certification is made under the provisions of 43 U.S.C. § 1744 and 30 U.S.C. §28-28k and the regulations thereunder (43 CFR Part 3830).
2. The claimant(s) must fill in the dates in paragraph 1 for the beginning and ending of the assessment year for which this waiver is sought.
3. The claimant(s) must fill in the date in paragraph 2 for the beginning of the assessment year for which this waiver is sought.
4. All claim and site names and BLM serial numbers must be listed for the mining claims, mill sites, and tunnel sites for which the waiver is sought.
5. All owners of the mining claims, mill sites, and tunnel sites and their addresses must be given.
6. This waiver form must be signed by all the claimants or their designated agent, in original form. If an agent is designated, a notarized designation of agent, signed by all of the claimants with proper address given, must be submitted with this waiver.
7. This form must be filed no later than September 1st for the upcoming assessment year in the BLM State Office where the mining claims or sites are recorded, or the waiver cannot be granted by the BLM. (Example: To obtain a waiver for the assessment year 2012, which begins on September 1, 2011, you must qualify for and file for a waiver no later than September 1, 2011, in the proper BLM State Office.)
8. For all mining claims which require assessment work, you must record an affidavit of labor on or before the December 30th immediately following the filing of this waiver. For all other mining claims or sites waived, you must record a notice of intent to hold on or before the December 30th immediately following the filing of this waiver.
9. Mill and tunnel sites may also be listed on this waiver and be waived from payment of the maintenance fee. A notice of intent to hold for these sites is required to be filed by the December 30th following the filing of this waiver.

**FOR OFFICIAL USE ONLY**



Rosa Flander  
1755 NE 10th Ave  
Hillsboro, OR 971

CERTIFIED MAIL



PORTLAND  
OR 970  
20 NOV '16  
PM 1

7016 1370 0000 0540 2741



U.S. OFFICIAL MAIL US POSTAGE  
PENALTY FOR PRIVATE USE \$ 06.47  
First-Class

Mailed From 97206  
11/22/2016  
032A 0061847004

RETURN RECEIPT  
REQUESTED

RECEIVED

2016 NOV 30 P 12:10

PHOENIX, ARIZONA

U.S. Dept of the Interior  
Bureau of Land Management

RETURN RECEIPT  
REQUESTED

Arizona State Office  
1 North Central Ave - Suite 800  
Phoenix, Arizona 85004

Att.  
Pamela Brown

9500494437 7041



UNITED STATES  
DEPARTMENT OF THE INTERIOR  
BUREAU OF LAND MANAGEMENT

559

*AM*

354085

FORM APPROVED  
OMB NO. 1004-0114  
Expires: August 31, 2013

*Ac 247  
Exp Form  
PB*

MAINTENANCE FEE WAIVER CERTIFICATION

SEE INSTRUCTIONS ON PAGE 2

- This small miner waiver is filed for the assessment year beginning on September 1, 2016 and ending on September 1, 2017
- The undersigned and all related parties owned ten or fewer mining claims, mill, or tunnel sites located and maintained on Federal lands in the United States of America on September 1, 2016
- The undersigned have performed the assessment work required by law for each mining claim listed prior to filing this waiver and understand that by filing this form, the undersigned must file an affidavit of assessment work with the Bureau of Land Management (BLM) by the December 30th following the filing of this waiver.
- The undersigned understand that if the assessment work obligation has not yet come due under 30 U.S.C. 28 (for those claims in their first assessment year only), a notice of intent to hold reciting this condition must be recorded by the December 30th following the filing of this waiver.
- The undersigned understand that mill and tunnel sites may also be listed on this waiver and be waived from payment of the maintenance fee, and that a notice of intent to hold for these sites is required to be filed with the BLM by the December 30th following the filing of this waiver.
- The undersigned understand and acknowledge that pursuant to 43 U.S.C. 1212 and 18 U.S.C. 1001, the filing or recording of a false, fictitious, or fraudulent document with the BLM may result in a fine of up to \$250,000, a prison term not to exceed five years, or both.
- The mining claims, mill or tunnel sites for which this waiver from payment of the maintenance fees is requested are:

CLAIM OR SITE NAME	BLM RECORDATION SERIAL NUMBER
1. <u>RUSTY IRON</u>	<u>354085</u> ✓
2.	
3.	
4.	
5.	
6.	
7.	
8.	
9.	
10.	

RECEIVED  
BLM AZ STATE OFFICE  
2016 AUG 31 P 2:52  
PHOENIX, ARIZONA

The owner(s) (claimants) of the above mining claims and sites are:

ROSA FLANDERS ← NOT LISTED AS AN OWNER. PB  
(Owner's Name - Please Print)  
1755 NE 10th  
(Owner's Mailing Address)

Rosa Flanders  
(Owner's Signature)  
HILLSBORO ORE 97124  
(City) (State) (Zip Code)

3- DAVID H FLANDERS  
(Owner's Name - Please Print)  
38418 N BASIN ✓  
(Owner's Mailing Address)

David H Flanders  
(Owner's Signature)  
CAVE CREEK AZ 85331  
(City) (State) (Zip Code)

AC 483 (2017)  
ENTERED SEP 08 2016  
PB

(Owner's Name - Please Print)  
(Owner's Mailing Address)

(Owner's Signature)  
(City) (State) (Zip Code)

(Owner's Name - Please Print)  
(Owner's Mailing Address)

(Owner's Signature)  
(City) (State) (Zip Code)

*MW ✓  
-3- PB*



PHOENIX, ARIZONA  
SEP 31 5:25  
BIRMINGHAM OFFICE  
RECEIVED

ENTERED SEP 31 1958

When Recorded Return Document to:  
FLANDERS RESIDENCE  
1755 NE 10th  
HILLSBORO ORE  
97124

Check here is this is a change of address.

Telephone: 503 648-1328

E-mail address: \_\_\_\_\_

351108  
 352844  
 354085

**AFFIDAVIT OF PERFORMANCE OF ANNUAL WORK**

1. State of Arizona, County of MARICOPA ss:

2. I (Name) ROSA FLANDERS

3. Reside at (Address) 1755 NE 10th

City HILLSBORO County WASHINGTON

State ORE Zip 97124 being duly sworn, depose and say that I am a citizen of the United States, more than eighteen years of age, and that all of the facts set forth in this affidavit, subject to the provisions and penalties of 18 U.S.C. 1001 pertaining to the filing of false, fictitious, or fraudulent statements with the United States, are true and correct according to the best of my knowledge, information and belief.

4. Owner's name and address (If not shown in Items 1-3 above), \_\_\_\_\_

5. That I am personally acquainted with the mining claim(s). The work and improvements were made by and at the expense of the owner(s) of said claim(s). Said contiguous group of claims, listed on this document, are situated in the \_\_\_\_\_ (optional) Mining District; \_\_\_\_\_ County, Arizona.

RECEIVED  
 BLM AZ STATE OFFICE  
 2015 DEC 30 P 2:58  
 PHOENIX, ARIZONA  
 BLM  
 Date  
 Stamp

Line No.	AMC NUMBER	CLAIM/SITE NAME	COUNTY RECORDER DATA (If available)	TWP	RNG	SEC
1	352844	MICA-1-2-3		6-N	6-E	SE-25 NE-25 SW-25 NW-25
2						
3						
4						
5						
6						

Form: MCF108  
 Revised July 2014  
 Page 1 of 2

ENTERED  
 JAN 11 2016  
 BY: ee

RECEIVED  
BLM AZ STATE OFFICE  
2015 DEC 30 P 2:58  
PHOENIX, ARIZONA  
BLM  
Date  
Stamp

7						
8						
9						
10						

6. That between the dates starting at 12 o'clock noon on September 1, 20 14 and ending at 12 o'clock noon on September 1, 20 15 at least \$ 200.00 dollars worth of work and improvements were done and performed upon said claim(s) or upon one or more of a contiguous group of claims for the benefit of all, wholly or partly outside of a contiguous group of claims for the benefit of all, not including the location work.

7. That the following persons were employed to perform the work and improvements described herein: DAVID HENRY FLANDERS

8. That the work and improvements performed were: THE EXCAVATION AND TESTING OF WHAT (A OF IN QUESTION) IS A OF EXISTING FINDINGS) A OF WH DISCOVERY FOR DISCOVERIES AND/OR BOTH (A OF WHAT (A OF IN QUESTION) A USUALLY A IS A OF IN TH A OF FORMAT A OF MINERAL(S) BUT NOT TO LIMIT A IN A OR NOT A OF A BEYOND OF GROUND(S) OF WHAT A OF (A OF ANY) ANNOUNCING DONE] OF WHAT IS RESPECTIVELY A OF WHAT HOLE E C A OF DUG

9. Dated: 11/19/15 Signature: Rosa Flanders

SUBSCRIBED AND SWORN TO before me, a Notary Public, this 19 day of NOV. 20 15

By: Rosa Flanders

Notary Public [Signature]

My Commission Expires 11.14.16



Bureau of Land Management  
Arizona State Office  
[www.blm.gov/az](http://www.blm.gov/az)

No. of Claims: 1 x \$10 = \$10.00  
 Check No.: M.D. Init. A.S.  
 Receipt No.: 3464326  
 For BLM Use Only

Form: MCF108  
Revised July 2014  
Page 2 of 2

When Recorded Return Document to:

FLANDERS RESIDENCE  
1755 NE 10th  
HILLSBORO ORE.  
97124

Check here is this is a change of address.

Telephone: (503) 648-1328

E-mail address: \_\_\_\_\_

**AFFIDAVIT OF PERFORMANCE OF ANNUAL WORK**

1. State of Arizona, County of YAVAPAI ss:

2. I (Name) ROSA FLANDERS

3. Reside at (Address) 1755 NE 10th

City HILLSBORO County WASHINGTON

State ORE Zip 97124 being duly sworn, depose and say that I am a citizen of the United States, more than eighteen years of age, and that all of the facts set forth in this affidavit, subject to the provisions and penalties of 18 U.S.C. 1001 pertaining to the filing of false, fictitious, or fraudulent statements with the United States, are true and correct according to the best of my knowledge, information and belief.

4. Owner's name and address (If not shown in Items 1-3 above). \_\_\_\_\_

5. That I am personally acquainted with the mining claim(s). The work and improvements were made by and at the expense of the owner(s) of said claim(s). Said contiguous group of claims, listed on this document, are situated in the

(optional) Mining District; \_\_\_\_\_ County, Arizona.

Line No.	AMC NUMBER	CLAIM/SITE NAME	COUNTY RECORDER DATA (If available)	TWP	RNG	SEC
1	354085	OLUSTE IRON		13-N	2-W	NE-35 SE-26
2						
3						
4						
5						
6						

RECEIVED  
BLM AZ STATE OFFICE  
2015 DEC 30 P 2:58  
PHOENIX, ARIZONA

BLM  
Date  
Stamp



RECEIVED  
BLM AZ STATE OFFICE  
2015 DEC 30 P 2:58  
PHOENIX, ARIZONA  
BLM  
Date  
Stamp

7					
8					
9					
10					

6. That between the dates starting at 12 o'clock noon on September 1, 20 15 at least \$ 200.00 dollars worth of work and improvements were done and performed upon said claim(s) or upon one or more of a contiguous group of claims for the benefit of all, wholly or partly outside of a contiguous group of claims for the benefit of all, not including the location work.

7. That the following persons were employed to perform the work and improvements described herein: DAVID HENRY FLANDERS

8. That the work and improvements performed were: DOING THE EXCAVATION AND TESTING OF WHAT (A OF IN QUESTION) IS A OF EXISTING FINDINGS A OF THAT DISCOVERY A OR DISCOVERIES AND/OR BOTH (A OF WHAT (A OF IN QUESTION) IS USUALLY A IS A OF IN THE A OF FOR MAT A OF MINERAL(S) BUT NOT TO LIMIT A IN A OR NOT A OF A BEYOND OF GROUND OF WHAT A OF (A OF ANY) ANNOUNCING DONE OF WHAT IS RESPECTIVELY A OF WHAT HOLES.


9. Dated: 11/19/15 Signature: Rosa Flanders

SUBSCRIBED AND SWORN TO before me, a Notary Public, this 19 day of NOV 20 15

By: Leslie Linn Rosa Flanders

Notary Public [Signature]

My Commission Expires 11.14.16



Bureau of Land Management  
Arizona State Office  
[www.blm.gov/az](http://www.blm.gov/az)

No. of Claims: 1 x \$10 = \$10.00  
 Check No.: Mdi Init. [Signature]  
 Receipt No.: 3464335  
 For BLM Use Only

Form: MCF108  
Revised July 2014  
Page 2 of 2

When Recorded Return Document to:  
FLANDERS RESIDENCE  
1755 NE 10th  
HILLSBORO ORE  
97124

Check here if this is a change of address.  
 Telephone: (503) 648-1328  
 E-mail address: \_\_\_\_\_

**AFFIDAVIT OF PERFORMANCE OF ANNUAL WORK**

1. State of Arizona, County of MARICOPA ss:  
 2. I (Name) ROSA FLANDERS  
 3. Reside at (Address) 1755 NE 10th  
 City HILLSBORO County WASHINGTON

RECEIVED  
 BLM A7 STATE OFFICE  
 2015 DEC 30 P 2:58  
 PHOENIX, ARIZONA  
 BLM  
 Date  
 Stamp

State OR Zip 97124 being duly sworn, depose and say that I am a citizen of the United States, more than eighteen years of age, and that all of the facts set forth in this affidavit, subject to the provisions and penalties of 18 U.S.C. 1001 pertaining to the filing of false, fictitious, or fraudulent statements with the United States, are true and correct according to the best of my knowledge, information and belief.

4. Owner's name and address (If not shown in Items 1-3 above). \_\_\_\_\_

5. That I am personally acquainted with the mining claim(s). The work and improvements were made by and at the expense of the owner(s) of said claim(s). Said contiguous group of claims, listed on this document, are situated in the

(optional) Mining District; \_\_\_\_\_ County, Arizona.

Line No.	AMC NUMBER	CLAIM/SITE NAME	COUNTY RECORDER DATA (If available)	TWP	RNG	SEC
1	351108	MICA-ONE		6-N	6-E	NW-25 SW-24
2						
3						
4						
5						
6						

RECEIVED  
BLM AZ STATE OFFICE  
2015 DEC 30 P 2:58  
PHOENIX, ARIZONA

BLM  
Date  
Stamp

7						
8						
9						
10						

6. That between the dates starting at 12 o'clock noon on September 1, 20 14 and ending at 12 o'clock noon on September 1, 20 15 at least \$ 200.00 dollars worth of work and improvements were done and performed upon said claim(s) or upon one or more of a contiguous group of claims for the benefit of all, wholly or partly outside of a contiguous group of claims for the benefit of all, not including the location work.

7. That the following persons were employed to perform the work and improvements described herein: DAVID HENRY FLANDERS

8. That the work and improvements performed were: THE EXCAVATION AND TESTING OF WHAT (A OF IN QUESTION) IS A OF EXISTING FINDINGS A OF WHAT DISCOVERY A OR DISCOVERIES AND/OR BOTH A OF WHAT (A OF IN QUESTION) A USUALLY A IS A OF IN THE IF FORM A OF MINERAL(S) BUT NOT TO LIMIT A IN A OR NOT A OF A BEYOND OF 6 ROUNDS OF WHAT 7 OF (A OF) ANY) ANNOUNCING DONE] OF WHAT IS RESPECTIVELY A OF WHAT (HOLE(S) A OF DUG

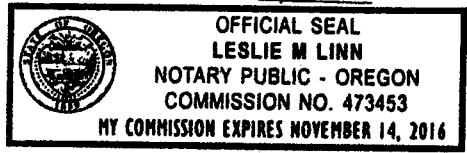
9. Dated: 11/19/15 Signature: Rosa Flanders

SUBSCRIBED AND SWORN TO before me, a Notary Public, this 19 day of NOV 20 15

By: Rosa Flanders

Notary Public [Signature]

My Commission Expires 11.14.16



Bureau of Land Management  
Arizona State Office  
[www.blm.gov/az](http://www.blm.gov/az)

No. of Claims: 1 x \$10 = \$10.00  
Check No.: M.O. Init. A.A.  
Receipt No.: 3464335  
For BLM Use Only

Form: MCF108  
Revised July 2014  
Page 2 of 2

**United States Department of the Interior**  
**Bureau of Land Management**  
 LANDS/RECREATION & PLANNING  
 ONE N CENTRAL AVE  
 PHOENIX, AZ 85004 -2203  
 Phone: 602-417-9200

Receipt

No: 3464335

<b>Transaction #:</b> 3564183	
<b>Date of Transaction:</b> 12/31/2015	
<b>CUSTOMER:</b>	
DAVID FLANDERS 1755 NE 10TH AVE HILLSBORO, OR 97124-1703 US	

LINE #	QTY	DESCRIPTION	REMARKS	UNIT PRICE	TOTAL
1	1.00	LOCATABLE MINERALS / MINING CLAIMS- NOT NEW-UNADJUD, ONE AUTH NO. ONLY / MINING CLAIM MONEY RECEIVED <b>CASES: AMC352844/\$30.00</b>	POL - 3 2015	- n/a -	30.00
<b>TOTAL:</b>					<b>\$30.00</b>

PAYMENT INFORMATION					
1	AMOUNT:	30.00	POSTMARKED:	12/28/2015	
	TYPE:	CHECK	RECEIVED:	12/30/2015	
	CHECK NO:	22325089948			
	NAME:	FLANDERS, DAVID 1755 NE 10TH AVE HILLSBORO OR 97124-1703 US			

REMARKS


This receipt was generated by the automated BLM Collections and Billing System and is a paper representation of a portion of the official electronic record contained therein.

ENTERED  
 JAN 1 2016  
 BY: *JP*



CERTIFIED MAIL

From: DAVID FLANDERS  
GENERAL DELIVERY  
CAVE CREEK AZ  
85331



7015 1520 0001 8976 9108



1022



85004

U.S. P  
PAID  
CAVE  
853  
DEC 2  
AM



R3304



RECEIVED  
BLM AZ STATE OFFICE

2015 DEC 30 P 2:58

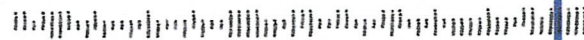
PHOENIX, ARIZONA

Ready **P**ost.

Document Mailer

To: UNITED STATES DEPARTMENT  
OF THE INTERIOR  
BUREAU OF LAND MANAGEMENT  
ARIZONA STATE OFFICE  
1 NORTH CENTRAL AVE #800  
PHOENIX ARIZONA 85004

8500484427 0041



When Recorded Return Document to:

FLANDERS RESIDENCE  
1755 NE 10th  
HILLSBORO ORE  
97124

351108  
352844  
354085

Check here is this is a change of address.

Telephone: (503) 648-1328

E-mail address: \_\_\_\_\_

**AFFIDAVIT OF PERFORMANCE OF ANNUAL WORK**

1. State of Arizona, County of MARICOPA ss:

2. I (Name) ROSA FLANDERS

3. Reside at (Address) 1755 NE 10th

City HILLSBORO County WASHINGTON

State OR Zip 97124 being duly sworn, depose and say that I am a citizen of the United States, more than eighteen years of age, and that all of the facts set forth in this affidavit, subject to the provisions and penalties of 18 U.S.C. 1001, pertaining to the filing of false, fictitious, or fraudulent statements with the United States, are true and correct according to the best of my knowledge, information and belief.

4. Owner's name and address (If not shown in Items 1-3 above). \_\_\_\_\_

5. That I am personally acquainted with the mining claim(s). The work and improvements were made by and at the expense of the owner(s) of said claim(s). Said contiguous group of claims, listed on this document, are situated in the

\_\_\_\_\_ (optional) Mining District; \_\_\_\_\_ County, Arizona.

RECEIVED  
BLM AZ STATE OFFICE  
2015 DEC 30 P 2:56  
PHOENIX, ARIZONA  
BLM  
Date  
Stamp

Line No.	AMC NUMBER	CLAIM/SITE NAME	COUNTY RECORDER DATA (If available)	TWP	RNG	SEC
1	352844	MICA-1-2-3		6-N	6-E	SE-25 NE-25 SW-25 NW-25
2						
3						
4						
5						
6						

Form: MCF108  
Revised July 2014  
Page 1 of 2

ENTERED  
JAN 15 2016  
BY: ee

RECEIVED  
BLM  
PHOENIX, ARIZONA  
2015 DEC 30 P 2:56  
BLM  
Date  
Stamp

7					
8					
9					
10					

6. That between the dates starting at 12 o'clock noon on September 1, 20 14 and ending at 12 o'clock noon on September 1, 20 15 at least \$ 200.00 dollars worth of work and improvements were done and performed upon said claim(s) or upon one or more of a contiguous group of claims for the benefit of all, wholly or partly outside of a contiguous group of claims for the benefit of all, not including the location work.

7. That the following persons were employed to perform the work and improvements described herein: \_\_\_\_\_

DAVID HENRY FLANDERS

8. That the work and improvements performed were: A OF IN A THE A OF FORMAT A OF INCLUSIVE A OF DOING THE EXCAVATION AND TESTING A OF WHAT (A OF IN QUESTION) IS A OF EXISTING FINDINGS, OF WHAT DISCOVERY A OR DISCOVERIES AND/OR BOTH A OF WHAT (A OF IN QUESTION) A USUALLY IS A OF IN THE A OF FORMAT A OF MINERALS BUT NOT TO LIMIT A IN A OR NOT A OF A BEYOND OF GROUNDS OF WHAT A OF (A OF) AND ANNOUNCING DONE A OF WHAT IS RESPECTIVELY A OF WHAT HOLES A OF DUE

9. Dated: 12/18/15 Signature: Rosa Flanders

SUBSCRIBED AND SWORN TO before me, a Notary Public, this 18<sup>th</sup> day of DECEMBER 20 15


By: ROSA FLANDERS

Notary Public [Signature]

My Commission Expires MAY 16, 2017

STATE OF OREGON  
COUNTY OF WASHINGTON

Bureau of Land Management  
Arizona State Office  
[www.blm.gov/az](http://www.blm.gov/az)



No. of Claims: 1 x \$10 = \$10.00  
 Check No.: M.O. Init. [Signature]  
 Receipt No.: 3664356  
 For BLM Use Only

When Recorded Return Document sent to:  
FLANDERS RESIDENCE  
1755 NE 10th  
Hillsboro OR  
97134

Check here if this is a change of address.

Telephone: (503) 648-1328

E-mail address: \_\_\_\_\_

**AFFIDAVIT OF PERFORMANCE OF ANNUAL WORK**

1. State of Arizona, County of MARICOPA ss:  
 2. I (Name) ROSA FLANDERS  
 3. Reside at (Address) 1755 NE 10th

RECEIVED  
 BLM MARICOPA OFFICE  
 2015 DEC 30 P 2:56  
 PHOENIX, ARIZONA  
 BLM  
 Date  
 Stamp

City HILLSBORO - County WASHINGTON

State OR Zip 97134, being duly sworn, depose and say that I am a citizen of the United States, more than eighteen years of age, and that all of the facts set forth in this affidavit, subject to the provisions and penalties of 18 U.S.C. 1001, pertaining to the filing of false, fictitious, or fraudulent statements with the United States, are true and correct according to the best of my knowledge, information and belief.

4. Owner's name and address (If not shown in Items 1-3 above). \_\_\_\_\_

5. That I am personally acquainted with the mining claim(s). The work and improvements were made by and at the expense of the owner(s) of said claim(s). Said contiguous group of claims, listed on this document, are situated in the

\_\_\_\_\_ (optional) Mining District; \_\_\_\_\_ County, Arizona.

Line No.	AMC NUMBER	CLAIM/SITE NAME	COUNTY RECORDER DATA (if available)	TWP	RNG	SEC
1	351108	MILCA-ONE		6-N	6-E	NW-25 SW-27
2						
3						
4						
5						
6						



RECEIVED  
2015 DEC 30 P 2:56  
PHOENIX, ARIZONA

BLM  
Date  
Stamp

7						
8						
9						
10						

6. That between the dates starting at 12 o'clock noon on September 1, 20 17 and ending at 12 o'clock noon on September 1, 20 15 at least \$ 200.00 dollars worth of work and improvements were done and performed upon said claim(s) or upon one or more of a contiguous group of claims for the benefit of all, wholly or partly outside of a contiguous group of claims for the benefit of all, not including the location work.

7. That the following persons were employed to perform the work and improvements described herein: DAVID HENRY FLANDERS


8. That the work and improvements performed were: A OF IN THE A OF FORMATA OF INCLUSIVE A OF DOING THE EXCAVATION AND TESTING A OF WHAT (A OF IN QUESTION) IS A OF EXISTING FINDING A OF WHAT DISCOVERY AND DISCOVERIES AND/OR BOTH IN OF WHAT (A OF IN QUESTION) A USE ALL IS A OF IN THE A OF FORMATA OF MINERALS BUT NOT TO LIMIT A IN A OR NOT A OF A BEYOND IF GROUND(S) OF WHAT A OF (A OF) ANY ADDONING DONE A OF WHAT IS RESPECTIVELY A OF WHAT HOLE(S) A OF DUG

9. Dated: 12/18/15 Signature: Rosa Flanders

SUBSCRIBED AND SWORN TO before me, a Notary Public, this 18<sup>th</sup> day of DECEMBER 20 15

By: ROSA FLANDERS

Notary Public [Signature]  
My Commission Expires MAY 16, 2017



STATE OF OREGON  
COUNTY OF WASHINGTON

Bureau of Land Management  
Arizona State Office  
[www.blm.gov/az](http://www.blm.gov/az)

No. of Claims: 1 x \$10 = \$10.00  
 Check No.: MO- Init. [Signature]  
 Receipt No.: 3464356  
 For BLM Use Only

When Recorded Return Document to:

FLANDERS RESIDENCE  
1755 NE 10th  
HILLSBORO OREGON  
97124

Check here is this is a change of address.

Telephone: (503) 648-1328

E-mail address: \_\_\_\_\_

**AFFIDAVIT OF PERFORMANCE OF ANNUAL WORK**

1. State of Arizona, County of YAVAPAI ss:

2. I (Name) ROSA FLANDERS

3. Reside at (Address) 1755 NE 10th

City HILLSBORO County WASHINGTON

State: ORE Zip 97124, being duly sworn, depose and say that I am a citizen of the United States, more than eighteen years of age, and that all of the facts set forth in this affidavit, subject to the provisions and penalties of 18 U.S.C. 1001 pertaining to the filing of false, fictitious, or fraudulent statements with the United States, are true and correct according to the best of my knowledge, information and belief.

4. Owner's name and address (If not shown in Items 1-3 above). \_\_\_\_\_

5. That I am personally acquainted with the mining claim(s). The work and improvements were made by and at the expense of the owner(s) of said claim(s). Said contiguous group of claims, listed on this document, are situated in the

\_\_\_\_\_ (optional) Mining District; \_\_\_\_\_ County, Arizona.

Line No.	AMC NUMBER	CLAIM/SITE NAME	COUNTY RECORDER DATA (If available)	TWP	RNG	SEC
1	354085	RUST-IRON		13-N	2-W	NE-35 SE-36
2						
3						
4						
5						
6						

RECEIVED  
 BLM ARLINGTON OFFICE  
 2015 DEC 30 P 2:56  
 PHOENIX, ARIZONA  
 BLM  
 Date  
 Stamp



RECEIVED  
 BLM ARIZONA OFFICE  
 2015 DEC 30 P 2:56  
 PHOENIX, ARIZONA  
 BLM  
 Date  
 Stamp

7					
8					
9					
10					

6. That between the dates starting at 12 o'clock noon on September 1, 20 14 and ending at 12 o'clock noon on September 1, 20 15 at least \$ 200.00 dollars worth of work and improvements were done and performed upon said claim(s) or upon one or more of a contiguous group of claims for the benefit of all, wholly or partly outside of a contiguous group of claims for the benefit of all, not including the location work.

7. That the following persons were employed to perform the work and improvements described herein: \_\_\_\_\_

DAVID HENRY FLANDERS

8. That the work and improvements performed were: DOING THE EXCAVATION AND TESTING OF WHAT (A OF IN QUESTION) IS A OF EXISTING FINDING OF WHAT DISCOVERY AND DISCOVERIES AND/OR BOTH THE A OF WHAT (A OF IN QUESTION) A USUAL IS A OF IN THE A OF FORMAT A OF MINERAL ST BUT NOT TO LIMIT A IN A OR NOT A OF A BEYOND IF GROUNDS OF WHAT A OF (A OF) AND ANNOUNCING DONE OF WHAT IS RESPECTIVELY A OF WHAT HOLES A OF DUG

9. Dated: 12/12/15 Signature: Rosa Flanders

SUBSCRIBED AND SWORN TO before me, a Notary Public, this 18<sup>th</sup> day of DECEMBER 20 15


By: ROSA FLANDERS

Notary Public [Signature]

My Commission Expires MAY 16, 2017

STATE OF OREGON  
 COUNTY OF WASHINGTON

Bureau of Land Management  
 Arizona State Office  
[www.blm.gov/az](http://www.blm.gov/az)



No. of Claims: 1 x \$10 = \$10.00  
 Check No.: M-D Init. A.S.G.  
 Receipt No.: 3464356  
 For BLM Use Only

**United States Department of the Interior**  
**Bureau of Land Management**  
 LANDS/RECREATION & PLANNING  
 ONE N CENTRAL AVE  
 PHOENIX, AZ 85004 -2203  
 Phone: 602-417-9200

Receipt

No: 3464356

<b>Transaction #:</b> 3564205	
<b>Date of Transaction:</b> 12/31/2015	
CUSTOMER:	
ROSE FLANDERS 1755 NE 10TH AVE HILLSBORO,OR 97124-1703 US	

LINE #	QTY	DESCRIPTION	REMARKS	UNIT PRICE	TOTAL
1	1.00	LOCATABLE MINERALS / MINING CLAIMS- NOT NEW-UNADJUD,ONE AUTH NO. ONLY / MINING CLAIM MONEY RECEIVED CASES: AMC352844/\$30.00	POL - 3 2015	- n/a -	30.00
<b>TOTAL:</b>					<b>\$30.00</b>

PAYMENT INFORMATION			
1	AMOUNT:	30.00	POSTMARKED: 12/28/2015
	TYPE:	CHECK	RECEIVED: 12/30/2015
	CHECK NO:	22314601967	
	NAME:	FLANDERS, ROSA 1755 NE 10TH AVE HILLSBORO OR 97124-1703 US	

REMARKS


This receipt was generated by the automated BLM Collections and Billing System and is a paper representation of a portion of the official electronic record contained therein.

**ENTERED**  
 JAN 15 2016  
 BY: *[Signature]*



PRESS FIRMLY TO SEAL

PRESS FIRMLY TO SEAL



# PRIORITY<sup>®</sup> ★ MAIL ★

DATE OF DELIVERY SPECIFIED\*

USPS TRA


INSURANCE

PICKUP AT

\* Domestic c



USPS TRACKING #



9114 9999 4431 4241 9065 00

Label 400, Jan. 2013  
7680-16-000-7640

FROM: R. Flanders  
33535 N.W. VADIS RD  
CORNELIUS, ORE 97113

TO:  
UNITED STATES DEPT OF THE INTERIOR  
BUREAU OF LAND MANAGEMENT  
ARIZONA STATE OFFICE  
1 NORTH CENTRAL AVE # 800  
PHOENIX, ARIZONA  
85004

WHEN USED INTERNATIONALLY,  
A CUSTOMS DECLARATION  
LABEL MAY BE REQUIRED.

RECEIVED  
BLM AZ STATE OFFICE  
2015 DEC 30 P 2:56  
PHOENIX, ARIZONA



PS00001000014

EP14F July 2013  
OD: 12.5 x 9.5

VISIT US AT [USPS.COM](http://USPS.COM)<sup>®</sup>  
ORDER FREE SUPPLIES ONLINE



This packaging is the property of the U.S. Postal Service<sup>®</sup> and is provided solely for use in sending Priority Mail<sup>®</sup> shipments. Misuse may be a violation of federal law. This packaging is not for resale. EP14F © U.S. Postal Service, July 2013; All rights reserved.



This envelope is made from post-consumer waste. Please recycle - again.

354085  
352844  
351108

FORM APPROVED  
OMB NO. 1004-0114  
Expires: August 31, 2013

Form 3830-2  
(November 2010)

UNITED STATES  
DEPARTMENT OF THE INTERIOR  
BUREAU OF LAND MANAGEMENT **570**  
**MAINTENANCE FEE WAIVER CERTIFICATION**

SEE INSTRUCTIONS ON PAGE 2

1. This small miner waiver is filed for the assessment year beginning on September 1, ~~2014~~<sup>2015</sup> and ending on September 1, ~~2015~~<sup>2016</sup> of America on September 1, ~~2015~~<sup>2015</sup>.
2. The undersigned and all related parties owned ten or fewer mining claims, mill, or tunnel sites located and maintained on Federal lands in the United States of America on September 1, ~~2015~~<sup>2015</sup>.
3. The undersigned have performed the assessment work required by law for each mining claim listed prior to filing this waiver and understand that by filing this form, the undersigned must file an affidavit of assessment work with the Bureau of Land Management (BLM) by the December 30th following the filing of this waiver.
4. The undersigned understand that if the assessment work obligation has not yet come due under 30 U.S.C. 28 (for those claims in their first assessment year only), a notice of intent to hold reciting this condition must be recorded by the December 30th following the filing of this waiver.
5. The undersigned understand that mill and tunnel sites may also be listed on this waiver and be waived from payment of the maintenance fee, and that a notice of intent to hold for these sites is required to be filed with the BLM by the December 30th following the filing of this waiver.
6. The undersigned understand and acknowledge that pursuant to 43 U.S.C. 1212 and 18 U.S.C. 1001, the filing or recording of a false, fictitious, or fraudulent document with the BLM may result in a fine of up to \$250,000, a prison term not to exceed five years, or both.
7. The mining claims, mill or tunnel sites for which this waiver from payment of the maintenance fees is requested are:

CLAIM OR SITE NAME	BLM RECORDATION SERIAL NUMBER
1. <b>MICA ONE</b>	<b>351108</b> ✓
2.	
3.	
4.	
5.	
6.	
7.	
8.	
9.	
10.	

RECEIVED  
BLM FIELD OFFICE  
2015 SEP - 3 PM 4:31  
PHOENIX, ARIZONA

The owner(s) (claimants) of the above mining claims and sites are:

**ROSA FLANDERS**  
(Owner's Name - Please Print)  
**1755 NE 10th**  
(Owner's Mailing Address)

*Rosa Flanders*  
(Owner's Signature)  
**Hillsboro** **ORE** **97124**  
(City) (State) (Zip Code)

(Owner's Name - Please Print)  
(Owner's Mailing Address)

(Owner's Signature)  
(City) (State) (Zip Code)

(Owner's Name - Please Print)  
(Owner's Mailing Address)

(Owner's Signature)  
(City) (State) (Zip Code)

(Owner's Name - Please Print)  
(Owner's Mailing Address)

(Owner's Signature)  
(City) (State) (Zip Code)

(Continued on page 2)

488  
BY: *[Signature]*

CURRENT MFW FORM (2016) IN FILE. DISREGARD THIS FORM. 060CT15 RR NW/ 9/1/2015



_____ (Owner's Name - Please Print)	_____ (Owner's Signature)		
_____ (Owner's Mailing Address)	_____ (City)	_____ (State)	_____ (Zip Code)
-----			
_____ (Owner's Name - Please Print)	_____ (Owner's Signature)		
_____ (Owner's Mailing Address)	_____ (City)	_____ (State)	_____ (Zip Code)
-----			
_____ (Owner's Name - Please Print)	_____ (Owner's Signature)		
_____ (Owner's Mailing Address)	_____ (City)	_____ (State)	_____ (Zip Code)
-----			
_____ (Owner's Name - Please Print)	_____ (Owner's Signature)		
_____ (Owner's Mailing Address)	_____ (City)	_____ (State)	_____ (Zip Code)
-----			
_____ (Owner's Name - Please Print)	_____ (Owner's Signature)		
_____ (Owner's Mailing Address)	_____ (City)	_____ (State)	_____ (Zip Code)

PHOENIX ARIZONA  
 RECEIVED  
 2015 SEP - 3  
 4:34 PM

18 U.S.C. 1001 and 43 U.S.C. 1212 make it a crime for any person knowingly and willfully to make to any department or agency of the United States any false, fictitious or fraudulent statements or representations as to any matter within its jurisdiction.

**INSTRUCTIONS**

1. This certification is made under the provisions of 43 U.S.C. § 1744 and 30 U.S.C. §28-28k and the regulations thereunder (43 CFR Part 3830).
2. The claimant(s) must fill in the dates in paragraph 1 for the beginning and ending of the assessment year for which this waiver is sought.
3. The claimant(s) must fill in the date in paragraph 2 for the beginning of the assessment year for which this waiver is sought.
4. All claim and site names and BLM serial numbers must be listed for the mining claims, mill sites, and tunnel sites for which the waiver is sought.
5. All owners of the mining claims, mill sites, and tunnel sites and their addresses must be given.
6. This waiver form must be signed by all the claimants or their designated agent, in original form. If an agent is designated, a notarized designation of agent, signed by all of the claimants with proper address given, must be submitted with this waiver.
7. This form must be filed no later than September 1st for the upcoming assessment year in the BLM State Office where the mining claims or sites are recorded, or the waiver cannot be granted by the BLM. (Example: To obtain a waiver for the assessment year 2012, which begins on September 1, 2011, you must qualify for and file for a waiver no later than September 1, 2011, in the proper BLM State Office.)
8. For all mining claims which require assessment work, you must record an affidavit of labor on or before the December 30th immediately following the filing of this waiver. For all other mining claims or sites waived, you must record a notice of intent to hold on or before the December 30th immediately following the filing of this waiver.
9. Mill and tunnel sites may also be listed on this waiver and be waived from payment of the maintenance fee. A notice of intent to hold for these sites is required to be filed by the December 30th following the filing of this waiver.

FOR OFFICIAL USE ONLY

UNITED STATES  
DEPARTMENT OF THE INTERIOR  
BUREAU OF LAND MANAGEMENT 571  
**MAINTENANCE FEE WAIVER CERTIFICATION**

**352844**  
FORM APPROVED  
OMB NO. 1004-0114  
Expires: August 31, 2013

SEE INSTRUCTIONS ON PAGE 2

1. This small miner waiver is filed for the assessment year beginning on September 1, ~~2014~~ <sup>2015</sup> and ending on September 1, ~~2015~~ <sup>2016</sup>
2. The undersigned and all related parties owned ten or fewer mining claims, mill, or tunnel sites located and maintained on Federal lands in the United States of America on September 1, ~~2015~~ <sup>2015</sup>.
3. The undersigned have performed the assessment work required by law for each mining claim listed prior to filing this waiver and understand that by filing this form, the undersigned must file an affidavit of assessment work with the Bureau of Land Management (BLM) by the December 30th following the filing of this waiver.
4. The undersigned understand that if the assessment work obligation has not yet come due under 30 U.S.C. 28 (for those claims in their first assessment year only), a notice of intent to hold reciting this condition must be recorded by the December 30th following the filing of this waiver.
5. The undersigned understand that mill and tunnel sites may also be listed on this waiver and be waived from payment of the maintenance fee, and that a notice of intent to hold for these sites is required to be filed with the BLM by the December 30th following the filing of this waiver.
6. The undersigned understand and acknowledge that pursuant to 43 U.S.C. 1212 and 18 U.S.C. 1001, the filing or recording of a false, fictitious, or fraudulent document with the BLM may result in a fine of up to \$250,000, a prison term not to exceed five years, or both.
7. The mining claims, mill or tunnel sites for which this waiver from payment of the maintenance fees is requested are:

CLAIM OR SITE NAME	BLM RECORDATION SERIAL NUMBER
1. <u>MILIT 1-2-3</u>	<u>352844</u> ✓
2.	
3.	
4.	
5.	
6.	
7.	
8.	
9.	
10.	

RECEIVED  
BLM PHOENIX OFFICE  
2015 SEP -3 P 4:34  
PHOENIX, ARIZONA

The owner(s) (claimants) of the above mining claims and sites are:

ROSA FLANDERS  
(Owner's Name - Please Print)  
1755 NE 10th  
(Owner's Mailing Address)

Rosa Flanders  
(Owner's Signature)  
Hillsboro ORE 97124  
(City) (State) (Zip Code)

MARK FLANDERS  
(Owner's Name - Please Print)  
1755 NE 10th  
(Owner's Mailing Address)

Mark Fl  
(Owner's Signature)  
Hillsboro ORE 97124  
(City) (State) (Zip Code)

RAYMOND FLANDERS  
(Owner's Name - Please Print)  
~~1755 NE 10th~~ 3355 NW VADIS RD  
(Owner's Mailing Address)

Raymond Flanders  
(Owner's Signature)  
cornelius ORE 97113  
(City) (State) (Zip Code)

(Owner's Name - Please Print)  
(Owner's Mailing Address)

(Owner's Signature)  
(City) (State) (Zip Code)

(Continued on page 2)

483  
SEP 11 2015  
BY: R

CURRENT MFW FORM (2016) IN FILE.  
DISREGARD THIS FORM. 06 OCT 15 RR

nmw  
9/11/2015  
R



(Owner's Name - Please Print)	(Owner's Signature)		
(Owner's Mailing Address)	(City)	(State)	(Zip Code)
(Owner's Name - Please Print)	(Owner's Signature)		
(Owner's Mailing Address)	(City)	(State)	(Zip Code)
(Owner's Name - Please Print)	(Owner's Signature)		
(Owner's Mailing Address)	(City)	(State)	(Zip Code)
(Owner's Name - Please Print)	(Owner's Signature)		
(Owner's Mailing Address)	(City)	(State)	(Zip Code)

RECEIVED  
 2019 SEP - 3  
 CHDENIX, ARIZONA

18 U.S.C. 1001 and 43 U.S.C. 1212 make it a crime for any person knowingly and willfully to make to any department or agency of the United States any false, fictitious or fraudulent statements or representations as to any matter within its jurisdiction.

**INSTRUCTIONS**

1. This certification is made under the provisions of 43 U.S.C. § 1744 and 30 U.S.C. §28-28k and the regulations thereunder (43 CFR Part 3830).
2. The claimant(s) must fill in the dates in paragraph 1 for the beginning and ending of the assessment year for which this waiver is sought.
3. The claimant(s) must fill in the date in paragraph 2 for the beginning of the assessment year for which this waiver is sought.
4. All claim and site names and BLM serial numbers must be listed for the mining claims, mill sites, and tunnel sites for which the waiver is sought.
5. All owners of the mining claims, mill sites, and tunnel sites and their addresses must be given.
6. This waiver form must be signed by all the claimants or their designated agent, in original form. If an agent is designated, a notarized designation of agent, signed by all of the claimants with proper address given, must be submitted with this waiver.
7. This form must be filed no later than September 1st for the upcoming assessment year in the BLM State Office where the mining claims or sites are recorded, or the waiver cannot be granted by the BLM. (Example: To obtain a waiver for the assessment year 2012, which begins on September 1, 2011, you must qualify for and file for a waiver no later than September 1, 2011, in the proper BLM State Office.)
8. For all mining claims which require assessment work, you must record an affidavit of labor on or before the December 30th immediately following the filing of this waiver. For all other mining claims or sites waived, you must record a notice of intent to hold on or before the December 30th immediately following the filing of this waiver.
9. Mill and tunnel sites may also be listed on this waiver and be waived from payment of the maintenance fee. A notice of intent to hold for these sites is required to be filed by the December 30th following the filing of this waiver.

FOR OFFICIAL USE ONLY

UNITED STATES  
DEPARTMENT OF THE INTERIOR  
BUREAU OF LAND MANAGEMENT **572**  
**MAINTENANCE FEE WAIVER CERTIFICATION**

**354085**  
FORM APPROVED  
OMB NO. 1004-0114  
Expires: August 31, 2013

SEE INSTRUCTIONS ON PAGE 2

1. This small miner waiver is filed for the assessment year beginning on September 1, ~~2014~~ <sup>2015</sup> and ending on September 1, ~~2015~~ <sup>2016</sup>.
2. The undersigned and all related parties owned ten or fewer mining claims, mill, or tunnel sites located and maintained on Federal lands in the United States of America on September 1, ~~2015~~ <sup>2015</sup>.
3. The undersigned have performed the assessment work required by law for each mining claim listed prior to filing this waiver and understand that by filing this form, the undersigned must file an affidavit of assessment work with the Bureau of Land Management (BLM) by the December 30th following the filing of this waiver.
4. The undersigned understand that if the assessment work obligation has not yet come due under 30 U.S.C. 28 (for those claims in their first assessment year only), a notice of intent to hold reciting this condition must be recorded by the December 30th following the filing of this waiver.
5. The undersigned understand that mill and tunnel sites may also be listed on this waiver and be waived from payment of the maintenance fee, and that a notice of intent to hold for these sites is required to be filed with the BLM by the December 30th following the filing of this waiver.
6. The undersigned understand and acknowledge that pursuant to 43 U.S.C. 1212 and 18 U.S.C. 1001, the filing or recording of a false, fictitious, or fraudulent document with the BLM may result in a fine of up to \$250,000, a prison term not to exceed five years, or both.
7. The mining claims, mill or tunnel sites for which this waiver from payment of the maintenance fees is requested are:

CLAIM OR SITE NAME	BLM RECORDATION SERIAL NUMBER
1. <b>RUSTY-IRON</b>	<b>354085</b> ✓
2.	
3.	
4.	
5.	
6.	
7.	
8.	
9.	
10.	

BLM RECEIVED  
2015 SEP - 3 P 4: 34  
PHOENIX, ARIZONA

The owner(s) (claimants) of the above mining claims and sites are:

**ROSA FLANDERS**  
(Owner's Name - Please Print)  
**1755 NE 10TH**  
(Owner's Mailing Address)

*Rosa Flanders*  
(Owner's Signature)  
**Hillsboro** **ORE** **97124**  
(City) (State) (Zip Code)

(Owner's Name - Please Print)  
(Owner's Mailing Address)

(Owner's Signature)  
(City) (State) (Zip Code)

(Owner's Name - Please Print)  
(Owner's Mailing Address)

(Owner's Signature)  
(City) (State) (Zip Code)

(Owner's Name - Please Print)  
(Owner's Mailing Address)

(Owner's Signature)  
(City) (State) (Zip Code)

(Continued on page 2)

483  
9  
SEP 11 2015

CURRENT MFW FORM (2016) IN FILE.  
DISREGARD THIS FORM. 06 OCT 15 12

NWJ  
9/11/2015  
BN

(Owner's Name - Please Print)	(Owner's Signature)
(Owner's Mailing Address)	(City) (State) (Zip Code)
(Owner's Name - Please Print)	(Owner's Signature)
(Owner's Mailing Address)	(City) (State) (Zip Code)
(Owner's Name - Please Print)	(Owner's Signature)
(Owner's Mailing Address)	(City) (State) (Zip Code)
(Owner's Name - Please Print)	(Owner's Signature)
(Owner's Mailing Address)	(City) (State) (Zip Code)

2015 SEP - 3 P 4:35  
 BLM ARIZONA STATE OFFICE  
 PHOENIX, ARIZONA  
 RECEIVED

18 U.S.C. 1001 and 43 U.S.C. 1212 make it a crime for any person knowingly and willfully to make to any department or agency of the United States any false, fictitious or fraudulent statements or representations as to any matter within its jurisdiction.


**INSTRUCTIONS**

1. This certification is made under the provisions of 43 U.S.C. § 1744 and 30 U.S.C. §28-28k and the regulations thereunder (43 CFR Part 3830).
2. The claimant(s) must fill in the dates in paragraph 1 for the beginning and ending of the assessment year for which this waiver is sought.
3. The claimant(s) must fill in the date in paragraph 2 for the beginning of the assessment year for which this waiver is sought.
4. All claim and site names and BLM serial numbers must be listed for the mining claims, mill sites, and tunnel sites for which the waiver is sought.
5. All owners of the mining claims, mill sites, and tunnel sites and their addresses must be given.
6. This waiver form must be signed by all the claimants or their designated agent, in original form. If an agent is designated, a notarized designation of agent, signed by all of the claimants with proper address given, must be submitted with this waiver.
7. This form must be filed no later than September 1st for the upcoming assessment year in the BLM State Office where the mining claims or sites are recorded, or the waiver cannot be granted by the BLM. (Example: To obtain a waiver for the assessment year 2012, which begins on September 1, 2011, you must qualify for and file for a waiver no later than September 1, 2011, in the proper BLM State Office.)
8. For all mining claims which require assessment work, you must record an affidavit of labor on or before the December 30th immediately following the filing of this waiver. For all other mining claims or sites waived, you must record a notice of intent to hold on or before the December 30th immediately following the filing of this waiver.
9. Mill and tunnel sites may also be listed on this waiver and be waived from payment of the maintenance fee. A notice of intent to hold for these sites is required to be filed by the December 30th following the filing of this waiver.

FOR OFFICIAL USE ONLY



LANDERS RESIDENCE  
755 NE 10th AVE  
Hillsboro ORE 97124



7015 0640 0006 7923 9438



1000

85004

U.S. POSTAGE  
PAID  
PORTLAND, OR  
97238  
AUG 30, 15  
AMOUNT

\$4.65

00108723-18

RECEIVED  
BLM AZ STATE OFFICE

2015 SEP -3 P 4: 35

PHOENIX, ARIZONA

UNITED STATES DEPARTMENT OF  
THE INTERIOR  
BUREAU OF LAND MANAGEMENT  
ARIZONA STATE OFFICE  
1 NORTH CENTRAL AVE #800  
PHOENIX ARIZONA  
85004

FIRST CLASS





UNITED STATES  
DEPARTMENT OF THE INTERIOR  
BUREAU OF LAND MANAGEMENT  
**MAINTENANCE FEE WAIVER CERTIFICATION**

570

A.H.

351108 354085  
352844

FORM APPROVED  
OMB NO. 1004-0114  
Expires: October 31, 2016

SEE INSTRUCTIONS ON PAGE 2

- This small miner waiver is filed for the assessment year beginning on September 1, 2014<sup>5</sup> and ending on September 1, 2015<sup>2</sup>
- The undersigned and all related parties owned ten or fewer mining claims, mill, or tunnel sites located and maintained on Federal lands in the United States of America on September 1, 2015.
- The undersigned have performed the assessment work required by law for each mining claim listed prior to filing this waiver and understand that by filing this form, the undersigned must file an affidavit of assessment work with the Bureau of Land Management (BLM) by the December 30th following the filing of this waiver.
- The undersigned understand that if the assessment work obligation has not yet come due under 30 U.S.C. 28 (for those claims in their first assessment year only), a notice of intent to hold reciting this condition must be recorded by the December 30th following the filing of this waiver.
- The undersigned understand that mill and tunnel sites may also be listed on this waiver and be waived from payment of the maintenance fee, and that a notice of intent to hold for these sites is required to be filed with the BLM by the December 30th following the filing of this waiver.
- The undersigned understand and acknowledge that pursuant to 43 U.S.C. 1212 and 18 U.S.C. 1001, the filing or recording of a false, fictitious, or fraudulent document with the BLM may result in a fine of up to \$250,000, a prison term not to exceed five years, or both.
- The mining claims, mill or tunnel sites for which this waiver from payment of the maintenance fees is requested are:

CLAIM OR SITE NAME	BLM RECORDATION SERIAL NUMBER
1. <u>MICA - ONE</u>	<u>351108</u> ✓
2.	
3.	
4.	
5.	
6.	
7.	
8.	
9.	
10.	

RECEIVED  
BLM ASSESSMENT OFFICE  
2015 AUG 31 P 3:49  
PHOENIX, ARIZONA

The owner(s) (claimants) of the above mining claims and sites are:

ROSA FLANDERS  
(Owner's Name - Please Print)

Rosa Flanders  
(Owner's Signature)

1755 NE 10th  
(Owner's Mailing Address)

Hillsboro  
(City)

ORE 97124  
(State) (Zip Code)

(Owner's Name - Please Print)

(Owner's Signature)

(Owner's Mailing Address)

(City)

(State)

(Zip Code)

(Owner's Name - Please Print)

(Owner's Signature)

(Owner's Mailing Address)

(City)

(State)

(Zip Code)

(Owner's Name - Please Print)

(Owner's Signature)

(Owner's Mailing Address)

(City)

(State)

(Zip Code)

ENTERED  
SEP 10 2015  
BY: se

(Continued on page 2)

RECEIPT # 3383963

(Owner's Name - Please Print)	(Owner's Signature)
(Owner's Mailing Address)	(City) (State) (Zip Code)
(Owner's Name - Please Print)	(Owner's Signature)
(Owner's Mailing Address)	(City) (State) (Zip Code)
(Owner's Name - Please Print)	(Owner's Signature)
(Owner's Mailing Address)	(City) (State) (Zip Code)
(Owner's Name - Please Print)	(Owner's Signature)
(Owner's Mailing Address)	(City) (State) (Zip Code)

18 U.S.C. 1001 and 43 U.S.C. 1212 make it a crime for any person knowingly and willfully to make to any department or agency of the United States any false, fictitious or fraudulent statements or representations as to any matter within its jurisdiction.

**INSTRUCTIONS**

1. This certification is made under the provisions of 43 U.S.C. § 1744 and 30 U.S.C. §28-28k and the regulations thereunder (43 CFR Part 3830).
2. The claimant(s) must fill in the dates in paragraph 1 for the beginning and ending of the assessment year for which this waiver is sought.
3. The claimant(s) must fill in the date in paragraph 2 for the beginning of the assessment year for which this waiver is sought.
4. All claim and site names and BLM serial numbers must be listed for the mining claims, mill sites, and tunnel sites for which the waiver is sought.
5. All owners of the mining claims, mill sites, and tunnel sites and their addresses must be given.
6. This waiver form must be signed by all the claimants or their designated agent, in original form. If an agent is designated, a notarized designation of agent, signed by all of the claimants with proper address given, must be submitted with this waiver.
7. This form must be filed no later than September 1st for the upcoming assessment year in the BLM State Office where the mining claims or sites are recorded, or the waiver cannot be granted by the BLM. (Example: To obtain a waiver for the assessment year 2012, which begins on September 1, 2011, you must qualify for and file for a waiver no later than September 1, 2011, in the proper BLM State Office.)
8. For all mining claims which require assessment work, you must record an affidavit of labor on or before the December 30th immediately following the filing of this waiver. For all other mining claims or sites waived, you must record a notice of intent to hold on or before the December 30th immediately following the filing of this waiver.
9. Mill and tunnel sites may also be listed on this waiver and be waived from payment of the maintenance fee. A notice of intent to hold for these sites is required to be filed by the December 30th following the filing of this waiver.

**FOR OFFICIAL USE ONLY**

UNITED STATES  
DEPARTMENT OF THE INTERIOR  
BUREAU OF LAND MANAGEMENT

MAINTENANCE FEE WAIVER CERTIFICATION

571

*[Signature]*

352844  
FORM APPROVED  
OMB NO. 1004-0114  
Expires: October 31, 2016

SEE INSTRUCTIONS ON PAGE 2

- This small miner waiver is filed for the assessment year beginning on September 1, 2014 and ending on September 1, 2015.
- The undersigned and all related parties own ten or fewer mining claims, mill, or tunnel sites located and maintained on Federal lands in the United States of America on September 1, 2015.
- The undersigned have performed the assessment work required by law for each mining claim listed prior to filing this waiver and understand that by filing this form, the undersigned must file an affidavit of assessment work with the Bureau of Land Management (BLM) by the December 30th following the filing of this waiver.
- The undersigned understand that if the assessment work obligation has not yet come due under 30 U.S.C. 28 (for those claims in their first assessment year only), a notice of intent to hold reciting this condition must be recorded by the December 30th following the filing of this waiver.
- The undersigned understand that mill and tunnel sites may also be listed on this waiver and be waived from payment of the maintenance fee, and that a notice of intent to hold for these sites is required to be filed with the BLM by the December 30th following the filing of this waiver.
- The undersigned understand and acknowledge that pursuant to 43 U.S.C. 1212 and 18 U.S.C. 1001, the filing or recording of a false, fictitious, or fraudulent document with the BLM may result in a fine of up to \$250,000, a prison term not to exceed five years, or both.
- The mining claims, mill or tunnel sites for which this waiver from payment of the maintenance fees is requested are:

CLAIM OR SITE NAME	BLM RECORDATION SERIAL NUMBER
1. MICA 1-2-3	352844 ✓
2.	
3.	
4.	
5.	
6.	
7.	
8.	
9.	
10.	

RECEIVED  
 BLM RECEIVING OFFICE  
 2015 AUG 31 P 3:49  
 PHOENIX, ARIZONA

The owner(s) (claimants) of the above mining claims and sites are:

ROSA FLANDERS  
(Owner's Name - Please Print)

1755 NE 10th  
(Owner's Mailing Address)

*Rosa Flanders*  
(Owner's Signature)

Hillsboro ORE 97124  
(City) (State) (Zip Code)

MARK FLANDERS  
(Owner's Name - Please Print)

1755 NE 10th  
(Owner's Mailing Address)

*Mark Flanders*  
(Owner's Signature)

Hillsboro ORE 97124  
(City) (State) (Zip Code)

RAYMOND FLANDERS  
(Owner's Name - Please Print)

33535 NW VADIS RD.  
(Owner's Mailing Address)

*Ray Flanders*  
(Owner's Signature)

Corvallis ORE 97113  
(City) (State) (Zip Code)

(Owner's Name - Please Print)

(Owner's Signature)

(Owner's Mailing Address)

(City)

(State)

(Zip Code)

(Owner's Name - Please Print)	(Owner's Signature)		
(Owner's Mailing Address)	(City)	(State)	(Zip Code)
(Owner's Name - Please Print)	(Owner's Signature)		
(Owner's Mailing Address)	(City)	(State)	(Zip Code)
(Owner's Name - Please Print)	(Owner's Signature)		
(Owner's Mailing Address)	(City)	(State)	(Zip Code)
(Owner's Name - Please Print)	(Owner's Signature)		
(Owner's Mailing Address)	(City)	(State)	(Zip Code)

18 U.S.C. 1001 and 43 U.S.C. 1212 make it a crime for any person knowingly and willfully to make to any department or agency of the United States any false, fictitious or fraudulent statements or representations as to any matter within its jurisdiction.

**INSTRUCTIONS**

1. This certification is made under the provisions of 43 U.S.C. § 1744 and 30 U.S.C. §28-28k and the regulations thereunder (43 CFR Part 3830).
2. The claimant(s) must fill in the dates in paragraph 1 for the beginning and ending of the assessment year for which this waiver is sought.
3. The claimant(s) must fill in the date in paragraph 2 for the beginning of the assessment year for which this waiver is sought.
4. All claim and site names and BLM serial numbers must be listed for the mining claims, mill sites, and tunnel sites for which the waiver is sought.
5. All owners of the mining claims, mill sites, and tunnel sites and their addresses must be given.
6. This waiver form must be signed by all the claimants or their designated agent, in original form. If an agent is designated, a notarized designation of agent, signed by all of the claimants with proper address given, must be submitted with this waiver.
7. This form must be filed no later than September 1st for the upcoming assessment year in the BLM State Office where the mining claims or sites are recorded, or the waiver cannot be granted by the BLM. (Example: To obtain a waiver for the assessment year 2012, which begins on September 1, 2011, you must qualify for and file for a waiver no later than September 1, 2011, in the proper BLM State Office.)
8. For all mining claims which require assessment work, you must record an affidavit of labor on or before the December 30th immediately following the filing of this waiver. For all other mining claims or sites waived, you must record a notice of intent to hold on or before the December 30th immediately following the filing of this waiver.
9. Mill and tunnel sites may also be listed on this waiver and be waived from payment of the maintenance fee. A notice of intent to hold for these sites is required to be filed by the December 30th following the filing of this waiver.

**FOR OFFICIAL USE ONLY**



UNITED STATES  
DEPARTMENT OF THE INTERIOR  
BUREAU OF LAND MANAGEMENT

572

MAINTENANCE FEE WAIVER CERTIFICATION

354085  
FORM APPROVED  
OMB NO. 1004-0114  
Expires: October 31, 2016

SEE INSTRUCTIONS ON PAGE 2

1. This small miner waiver is filed for the assessment year beginning on September 1, 2014 and ending on September 1, 2015
2. The undersigned and all related parties owned ten or fewer mining claims, mill, or tunnel sites located and maintained on Federal lands in the United States of America on September 1, 2015
3. The undersigned have performed the assessment work required by law for each mining claim listed prior to filing this waiver and understand that by filing this form, the undersigned must file an affidavit of assessment work with the Bureau of Land Management (BLM) by the December 30th following the filing of this waiver.
4. The undersigned understand that if the assessment work obligation has not yet come due under 30 U.S.C. 28 (for those claims in their first assessment year only), a notice of intent to hold reciting this condition must be recorded by the December 30th following the filing of this waiver.
5. The undersigned understand that mill and tunnel sites may also be listed on this waiver and be waived from payment of the maintenance fee, and that a notice of intent to hold for these sites is required to be filed with the BLM by the December 30th following the filing of this waiver.
6. The undersigned understand and acknowledge that pursuant to 43 U.S.C. 1212 and 18 U.S.C. 1001, the filing or recording of a false, fictitious, or fraudulent document with the BLM may result in a fine of up to \$250,000, a prison term not to exceed five years, or both.
7. The mining claims, mill or tunnel sites for which this waiver from payment of the maintenance fees is requested are:

CLAIM OR SITE NAME	BLM RECORDATION SERIAL NUMBER
1. <u>RUSTI-IRON</u>	<u>354085</u> ✓
2.	
3.	
4.	
5.	
6.	
7.	
8.	
9.	
10.	

RECEIVED  
BLM PHOENIX OFFICE  
2015 AUG 31 P 3:49  
PHOENIX, ARIZONA

The owner(s) (claimants) of the above mining claims and sites are:

ROSA FLANDERS  
(Owner's Name - Please Print)  
1755 NE 10th  
(Owner's Mailing Address)

Rosa Flanders  
(Owner's Signature)

Hillsboro OR 97124  
(City) (State) (Zip Code)

\_\_\_\_\_  
(Owner's Name - Please Print)  
\_\_\_\_\_  
(Owner's Mailing Address)

\_\_\_\_\_  
(Owner's Signature)  
\_\_\_\_\_  
(City) (State) (Zip Code)

\_\_\_\_\_  
(Owner's Name - Please Print)  
\_\_\_\_\_  
(Owner's Mailing Address)

\_\_\_\_\_  
(Owner's Signature)  
\_\_\_\_\_  
(City) (State) (Zip Code)

\_\_\_\_\_  
(Owner's Name - Please Print)  
\_\_\_\_\_  
(Owner's Mailing Address)

\_\_\_\_\_  
(Owner's Signature)  
\_\_\_\_\_  
(City) (State) (Zip Code)

(Continued on page 2)

RECEIPT # 3383963

(Owner's Name - Please Print)

(Owner's Signature)

(Owner's Mailing Address)

(City)

(State)

(Zip Code)

(Owner's Name - Please Print)

(Owner's Signature)

(Owner's Mailing Address)

(City)

(State)

(Zip Code)

(Owner's Name - Please Print)

(Owner's Signature)

(Owner's Mailing Address)

(City)

(State)

(Zip Code)

(Owner's Name - Please Print)

(Owner's Signature)

(Owner's Mailing Address)

(City)

(State)

(Zip Code)

18 U.S.C. 1001 and 43 U.S.C. 1212 make it a crime for any person knowingly and willfully to make to any department or agency of the United States any false, fictitious or fraudulent statements or representations as to any matter within its jurisdiction.

INSTRUCTIONS

1. This certification is made under the provisions of 43 U.S.C. § 1744 and 30 U.S.C. §28-28k and the regulations thereunder (43 CFR Part 3830).
2. The claimant(s) must fill in the dates in paragraph 1 for the beginning and ending of the assessment year for which this waiver is sought.
3. The claimant(s) must fill in the date in paragraph 2 for the beginning of the assessment year for which this waiver is sought.
4. All claim and site names and BLM serial numbers must be listed for the mining claims, mill sites, and tunnel sites for which the waiver is sought.
5. All owners of the mining claims, mill sites, and tunnel sites and their addresses must be given.
6. This waiver form must be signed by all the claimants or their designated agent, in original form. If an agent is designated, a notarized designation of agent, signed by all of the claimants with proper address given, must be submitted with this waiver.
7. This form must be filed no later than September 1st for the upcoming assessment year in the BLM State Office where the mining claims or sites are recorded, or the waiver cannot be granted by the BLM. (Example: To obtain a waiver for the assessment year 2012, which begins on September 1, 2011, you must qualify for and file for a waiver no later than September 1, 2011, in the proper BLM State Office.)
8. For all mining claims which require assessment work, you must record an affidavit of labor on or before the December 30th immediately following the filing of this waiver. For all other mining claims or sites waived, you must record a notice of intent to hold on or before the December 30th immediately following the filing of this waiver.
9. Mill and tunnel sites may also be listed on this waiver and be waived from payment of the maintenance fee. A notice of intent to hold for these sites is required to be filed by the December 30th following the filing of this waiver.

FOR OFFICIAL USE ONLY

**United States Department of the Interior**  
**Bureau of Land Management**  
 LANDS/RECREATION & PLANNING  
 ONE N CENTRAL AVE  
 PHOENIX, AZ 85004 -2203  
 Phone: 602-417-9200

Receipt

No: 3383963

<b>Transaction #:</b> 3482288	
<b>Date of Transaction:</b> 09/01/2015	
CUSTOMER:	
ROSE FLANDERS 1755 NE 10TH AVE HILLSBORO,OR 97124-1703 US	

LINE #	QTY	DESCRIPTION	REMARKS	UNIT PRICE	TOTAL
1	1.00	LOCATABLE MINERALS / MINING CLAIMS- NOT NEW-UNADJUD, ONE AUTH NO. ONLY / MINING CLAIM MONEY RECEIVED CASES: AMC351108/\$30.00	WAIVER - 3 2016	- n/a -	30.00
<b>TOTAL:</b>					<b>\$30.00</b>

*Refunded  
on 9/14/15  
er*

PAYMENT INFORMATION			
1	AMOUNT:	30.00	POSTMARKED: 08/27/2015
	TYPE:	CHECK	RECEIVED: 08/31/2015
	CHECK NO:	22720816337	
	NAME:	FLANDERS, ROSA 1755 NE 10TH AVE HILLSBORO OR 97124-1703 US	

REMARKS

This receipt was generated by the automated BLM Collections and Billing System and is a paper representation of a portion of the official electronic record contained therein.

ENTERED  
 SEP 02 2015  
 BY: *er*

**Authorized Date**09/14/2015

**Instructions to Accounts** AZ BLM REFUND \$30.00 TO ROSE FLANDERS FOR OVERPAYMENT  
ON AMC351108 RECEIPT #3383963. IR

**Login ID**6771

**Entry Date**09/14/2015

**Total Amount**\$30.00



3-WAIVERS CONSOLIDATED INTO 92

"2015 CORRECTED WAIVER"

for Waivers # 267, 268, 269. 92  
Form 3830-2  
(October 2013)

UNITED STATES  
DEPARTMENT OF THE INTERIOR  
BUREAU OF LAND MANAGEMENT

NEWER FORM W/CORRECT DATES  
FORM APPROVED 92  
OMB NO. 1004-0114  
Expires: October 31, 2016

LEGAL NAME REQUESTED MAINTENANCE FEE WAIVER CERTIFICATION

Reporting Documents Rec'd.  
AME Updated

SEE INSTRUCTIONS ON PAGE 2

AMC 351108-352844-354085

- This small miner waiver is filed for the assessment year beginning on September 1, 2014 and ending on September 1, 2015.
- The undersigned and all related parties owned ten or fewer mining claims, mill, or tunnel sites located and maintained on Federal lands in the United States of America on September 1, 2014.
- The undersigned have performed the assessment work required by law for each mining claim listed prior to filing this waiver and understand that by filing this form, the undersigned must file an affidavit of assessment work with the Bureau of Land Management (BLM) by the December 30th following the filing of this waiver.
- The undersigned understand that if the assessment work obligation has not yet come due under 30 U.S.C. 28 (for those claims in their first assessment year only), a notice of intent to hold reciting this condition must be recorded by the December 30th following the filing of this waiver.
- The undersigned understand that mill and tunnel sites may also be listed on this waiver and be waived from payment of the maintenance fee, and that a notice of intent to hold for these sites is required to be filed with the BLM by the December 30th following the filing of this waiver.
- The undersigned understand and acknowledge that pursuant to 43 U.S.C. 1212 and 18 U.S.C. 1001, the filing or recording of a false, fictitious, or fraudulent document with the BLM may result in a fine of up to \$250,000, a prison term not to exceed five years, or both.
- The mining claims, mill or tunnel sites for which this waiver from payment of the maintenance fees is requested are:

CLAIM OR SITE NAME	BLM RECORDATION SERIAL NUMBER
1. MICA ONE	351108
2.	
3. ROSTI - IRON	354085
4.	
5. MICA - ONE - TWO - THREE	352844
6.	
7.	
8.	
9.	
10.	

RECEIVED  
BLM AZ STATE OFFICE  
2014 SEP 22 P 3:05  
PHOENIX, ARIZONA

The owner(s) (claimants) of the above mining claims and sites are:

AC 171  
ENTERED SEP 22 2014

Legal NAME ROSA 92  
ROSA FLANDERS  
(Owner's Name - Please Print)  
1755 N.E. 10<sup>TH</sup> AVE  
(Owner's Mailing Address)

Rosa Flanders  
(Owner's Signature)  
HILLSBORO OR 97124  
(City) (State) (Zip Code)

MARK FLANDERS  
(Owner's Name - Please Print)  
1755 N.E. 10<sup>TH</sup> AVE  
(Owner's Mailing Address)

Mark Flanders  
(Owner's Signature)  
HILLSBORO OR 97124  
(City) (State) (Zip Code)

RAY FLANDERS  
(Owner's Name - Please Print)  
PO BOX 0381  
(Owner's Mailing Address)

Ray Flanders  
(Owner's Signature)  
NORTH PLAINS OR 97113  
(City) (State) (Zip Code)

(Owner's Name - Please Print)

(Owner's Signature)

NW CHECKED SEP 22 2014 92  
(Owner's Mailing Address)

AC 483 (City) (State) (Zip Code) 3/92

ENTERED INTO COMPUTER

9/10/14 92

(Owner's Name - Please Print)	(Owner's Signature)		
(Owner's Mailing Address)	(City)	(State)	(Zip Code)
-----			
(Owner's Name - Please Print)	(Owner's Signature)		
(Owner's Mailing Address)	(City)	(State)	(Zip Code)
-----			
(Owner's Name - Please Print)	(Owner's Signature)		
(Owner's Mailing Address)	(City)	(State)	(Zip Code)
-----			
(Owner's Name - Please Print)	(Owner's Signature)		
(Owner's Mailing Address)	(City)	(State)	(Zip Code)

18 U.S.C. 1001 and 43 U.S.C. 1212 make it a crime for any person knowingly and willfully to make to any department or agency of the United States any false, fictitious or fraudulent statements or representations as to any matter within its jurisdiction.

**INSTRUCTIONS**

1. This certification is made under the provisions of 43 U.S.C. § 1744 and 30 U.S.C. §28-28k and the regulations thereunder (43 CFR Part 3830).
2. The claimant(s) must fill in the dates in paragraph 1 for the beginning and ending of the assessment year for which this waiver is sought.
3. The claimant(s) must fill in the date in paragraph 2 for the beginning of the assessment year for which this waiver is sought.
4. All claim and site names and BLM serial numbers must be listed for the mining claims, mill sites, and tunnel sites for which the waiver is sought.
5. All owners of the mining claims, mill sites, and tunnel sites and their addresses must be given.
6. This waiver form must be signed by all the claimants or their designated agent, in original form. If an agent is designated, a notarized designation of agent, signed by all of the claimants with proper address given, must be submitted with this waiver.
7. This form must be filed no later than September 1st for the upcoming assessment year in the BLM State Office where the mining claims or sites are recorded, or the waiver cannot be granted by the BLM. (Example: To obtain a waiver for the assessment year 2012, which begins on September 1, 2011, you must qualify for and file for a waiver no later than September 1, 2011, in the proper BLM State Office.)
8. For all mining claims which require assessment work, you must record an affidavit of labor on or before the December 30th immediately following the filing of this waiver. For all other mining claims or sites waived, you must record a notice of intent to hold on or before the December 30th immediately following the filing of this waiver.
9. Mill and tunnel sites may also be listed on this waiver and be waived from payment of the maintenance fee. A notice of intent to hold for these sites is required to be filed by the December 30th following the filing of this waiver.

RECEIVED  
 BLM AZ STATE OFFICE  
 2014 SEP 22 P 3 05  
 PHOENIX, ARIZONA

FOR OFFICIAL USE ONLY

## NOTICES

**The Privacy Act** and 43 CFR 2.48(d) require that you be furnished the following information in connection with the information requested by this form.

**AUTHORITY:** 30 U.S.C. 28f and 43 CFR part 3835 permit collection of the information requested by this form.

**PRINCIPAL PURPOSE:** The BLM will use the information you provide to verify that the owner(s) (claimants(s)) of a mining claim has/have complied with 30 U.S.C. 28f and 43 CFR part 3835 and is/are entitled to perform assessment work in lieu of paying the maintenance fee for the mining claims listed on this form.

**ROUTINE USES:** The BLM will only disclose this information in accordance with the provisions at 43 CFR 2.56(b) and (c).

**EFFECT OF NOT PROVIDING INFORMATION:** Disclosure of the requested information is required by 30 U.S.C. 28f and 43 CFR part 3835 for those claimants qualified to request the small miner waiver allowed. Failure to submit all the requested information or to complete this form will delay the BLM's processing of the form and may preclude the BLM's acceptance of the maintenance fee waiver request, which may result in forfeiture of the mining claim or site by the claimant.

**The Paperwork Reduction Act** requires us to inform you that:

The BLM collects this information to determine whether or not you are qualified for waiver of maintenance fees.

Submission of the requested information is necessary to obtain or retain a benefit.

You do not have to respond to this or any other Federal agency-sponsored information collection unless it displays a currently valid OMB control number.

**BURDEN HOURS STATEMENT:** Public reporting burden for this form is estimated to average 20 minutes per response, including the time for reviewing instructions, gathering and maintaining data, and completing and reviewing the form. You may submit comments regarding the burden estimate or any other aspect of this form to: U.S. Department of the Interior, Bureau of Land Management (1004-0114), Bureau Information Collection Clearance Officer (WO-630), Mail Stop 401 LS, 1849 C St., N.W., Washington, D.C. 20240.

PHOENIX, ARIZONA

2014 SEP 22 P 3:05

RECEIVED  
BLM AZ STATE OFFICE

### Customer Name Update Screen

System ID:MC

Name:	FLANDERS ROSA	Lookup	
Proprietor #:	2104115	Renumber To:	
Category:	P - PRIVATE		
Address:	1755 NE 10TH AVE		
City:	HILLSBORO		
State:	OR		
Zip:	971241703		
	<input type="checkbox"/> UNDELIVERABLE		
Email:			

*Updated Name to  
ENTERED SEP 22 2014  
Reflect the Claimant's LEGAL NAME.  
PB*

Save	Save/Override DataFlux
Delete	Renumber

Customer details successfully saved for Customer Id 2104115



List of Proprietors
FLANDERS ROSE[2104115], 1755 NE 10TH AVE, , HILLSBORO, OR, 971241703, P, MATCHED ↑ Previous Listing

Select Cancel

I ROSA FLANDERS STATE THAT  
THIS IS MY TRUE AND LEGAL NAME  
THAT I GO BY. I AM SENDING  
MY LEGAL IDENTIFICATION STATING  
THAT I AM ROSA FLANDERS.

THANK U - ANY QUESTIONS  
PLEASE CALL 503-698-1328  
9-16-2014


✓  
SIGN *Rosa Flanders*

9/17/14

RECEIVED  
BLM AZ STATE OFFICE  
2014 SEP 22 P 3:05  
PHOENIX, ARIZONA

State of OREGON  
County of WASHINGTON

Signed and sworn to (or affirmed) before me on SEPTEMBER 17, 2014 by ROSA FLANDERS.



*[Signature]*  
Notary Public - State of Oregon

RECEIVED  
BLM #7 STATE OFFICE

2014 SEP 22 P 3:05

PHOENIX, ARIZONA



CLASS: C - Any single vehicle with a GVWR of not more than 26,000 pounds with the proper endorsements. Any emergency vehicle operated by a firefighter.



**OREGON** CLASS  
**C**  
**DRIVER LICENSE**

**4647434**

FLANDERS, ROSA

DOB	09-28-1934	Issue Date	09-10-2014
Endorsements		Sex	Record Created
		F	1987
Restrictions		Height	Weight
		5'5"	215

\*\*\*\*\*INTERIM\*\*\*\*\* EXPIRES 10-10-2014

FLANDERS, ROSA  
1755 NE 10TH ST  
HILLSBORO, OR 97124



This is your interim card. It is valid until it expires or until your permanent card is received in the mail, whichever comes first. The interim card must be destroyed after it expires, after the new permanent card is received, or if your right to a card is suspended, canceled or revoked. If you do not receive your permanent card in the mail within 20 days, call 866-504-8686 for assistance.

Note: If your old card was hole-punched and returned to you, it may be used as additional proof of identity with an interim card. The hole-punched card is not valid for driving privileges and must be destroyed after the permanent card is received, or if your right to a card is suspended, canceled or revoked.

This is your interim card. It is valid until it expires or until your permanent card is received in the mail, whichever comes first. The interim card must be destroyed after it expires, after the new permanent card is received, or if your right to a card is suspended, canceled or revoked.

If you do not receive your permanent card in the mail within 20 days, call 866-504-8686 for assistance.

Note: If your old card was hole-punched and returned to you, it may be used as additional proof of identity with an interim card. The hole-punched card is not valid for driving privileges and must be destroyed after the permanent card is received, or if your right to a card is suspended, canceled or revoked.



9-10-14

AMC351108, AMC352844, AMC354085

Ms. Flanders,

Per our conversation this morning, you will need to submit a "CORRECTED WAIVER"; please insert the correct dates.

Please list all your mining claims {by name and number} on the enclosed newer Waiver Form (Form expires Oct 31, 2016); the form you used show an expiration date of Nov 30, 2003), and obtain the original signatures of all 3 claimants.

{We are requiring all claimants to use the forms that are most current; you can find them on our website}

Also,

Our Database show Rose Flanders (not Rosa Flanders) as a claim owner; the waiver's for AMC351108 and AMC352844, lists Rose Flanders but is signed by Rosa Flanders. The waiver for AMC354085 lists Rosa Flanders and is signed by Rosa Flanders, yet our database list Rose Flanders as the claim owner.

After speaking with Rosa (aka Rose) Flanders on the phone this morning, she stated that her legal name is Rosa Flanders yet her husband wrote Rose Flanders on the notices from the beginning; she would like to have her name corrected so the only way we could do this is to have Rosa write out a statement and provide a copy of an ID showing her legal name; she will have to get the statement notarized as well. She must also list all of her claim numbers on any and all correspondence to the Bureau of Land Management.

If you have any questions, please feel free to call me at 602-417-9360.

Thank you,



PAULINE BROWN  
LAND LAW EXAMINER  
BUREAU OF LAND MANAGEMENT  
ARIZONA STATE OFFICE  
ONE NORTH CENTRAL AVE, STE 800  
PHOENIX, AZ 85004-4427  
OFFICE: (602) 417-9360

RECEIVED  
BLM AZ STATE OFFICE  
2014 SEP 22 P 3:05  
PHOENIX, ARIZONA

From: FLANOCES M.  
1755 N. FID<sup>TH</sup>  
HILLSBORO OR  
97124

PORTLAND, OR 97208  
U.S. POSTAGE  
FIRST CLASS PERMIT NO. 1000 PORTLAND, OR  
18 SEP 2014  
POSTAL SERVICE  
1000 85004  
\$0.70  
00060435-08

RECEIVED  
BLM AZ STATE OFFICE  
2014 SEP 22 P 3:04  
PHOENIX, ARIZONA

UNITED STATES DEPT OF  
THE INTERIOR  
To: BLM  
ARIZONA STATE OFFICE  
1 N. CENTRAL AVE  
SUITE 800  
PHOENIX, ARIZ 85004

Ready **Post**  
Document Mailer


8500434427



1PJE2180 - AIC-093  
Product Code 93300006  
www.usps.com

A product of the United States Postal Service ©  
MADE IN THE U.S.A.

93300006  
6" x 9" Envelope  
\$.49



From: FLANDERS M.  
1755 N. FLOTH  
HILLSBORO OR  
97124

PORTLAND, OR 97208  
U.S. POSTAGE  
FIRST CLASS PERMIT NO. 1000 PORTLAND, OR  
18 SEP 2014  
POSTAL SERVICE  
1000 85004  
\$0.70  
00060435-08

RECEIVED  
BLM AZ STATE OFFICE  
2014 SEP 22 P 3:04  
PHOENIX, ARIZONA

UNITED STATES DEPT OF  
THE INTERIOR  
To: BLM  
ARIZONA STATE OFFICE  
1 N. CENTRAL AVE  
SUITE 800  
PHOENIX, ARIZ 85004

Ready **P**ost.

Document Mailer

85004\$4427






1PJE2190 • AIC-093  
Product Code 93300006  
www.usps.com

A product of the United States Postal Service ©  
MADE IN THE U.S.A.


93300006  
6" x 9" Envelope  
\$.49




Flanders Residence  
1755 NE 10h  
Hillsboro ORE  
97124

PLACE STICKER AT TOP OF ENVELOPE TO THE RIGHT  
OF THE RETURN ADDRESS, FOLD AT DOTTED LINE

CERTIFIED MAIL™



7014 1200 0001 0565 0787



1022

85004

U.S. POSTAGE  
PAID  
PRESCOTT, AZ  
86301  
AUG 12 14  
AMOUNT

\$4.49

00018576-02

UNITED STATES DEPARTMENT OF INTERIOR  
BUREAU OF LAND MANAGEMENT  
ARIZONA STATE OFFICE  
ONE NORTH CENTRAL AVE # 800  
PHOENIX ARIZONA 85004-4427

RECEIVED  
BLM AZ STATE OFFICE  
2014 AUG 13 P 1:18  
PHOENIX, ARIZONA

AME 351108  
352844  
354085



UNITED STATES  
DEPARTMENT OF THE INTERIOR  
BUREAU OF LAND MANAGEMENT

1267

MAINTENANCE FEE WAIVER CERTIFICATION

DAH

FORM APPROVED  
OMB NO. 1004-0114  
Expires: November 30, 2003

SEE INSTRUCTIONS ON NEXT PAGE

2014

Amc 351108

1. This small miner waiver is filed for the assessment year beginning at noon on September 1, ~~2008~~ and ending at noon on September 1, ~~2014~~ <sup>2015</sup>
2. The undersigned and all related parties owned ten or fewer mining claims, mill, or tunnel sites located and maintained on Federal lands in the United States of America on September 1, ~~2013~~ <sup>2014</sup>
3. The undersigned have performed the assessment work **required by law** for each mining claim listed **prior** to filing this form; an affidavit of assessment work **must** be recorded by the December 30th following the filing of this form.
4. The undersigned understand that if the assessment work obligation has not yet come due under 30 U.S.C. 2302 (year only); a notice of intent to hold reciting this condition **must** be recorded by the December 30th following the filing of this form.
5. The undersigned understand that mill and tunnel sites may also be listed upon this waiver and be waived from the assessment work obligation; a notice of intent to hold for these sites is required to be recorded by the December 30th immediately following the filing of this form.
6. The undersigned understand and acknowledge that pursuant to 43 U.S.C. 1212 and 43 U.S.C. 1001; the filing of a fraudulent document with the Bureau of Land Management may result in a fine of up to \$50,000, a prison term of up to 5 years, or both.
7. The undersigned understand that this waiver from payment of the maintenance fees is not valid if the mining claims, mill or tunnel sites for which this waiver from payment of the maintenance fees is required are not assessed for the assessment year.

WAIVER # 267, 268, 269 all are on Expired Forms and the claimant put the wrong dates for the assessment year's. PB

CLAIM OR SITE NAME	BLM RECORDATION SERIAL NUMBER
1. <u>MIKA-ONE</u>	<u>351108</u>
2.	
3.	
4.	
5.	
6.	
7.	
8.	
9.	
10.	

RECEIVED  
BLM AZ STATE OFFICE  
2014 AUG 13 P 1:19  
PHOENIX, ARIZONA

The owner(s) (claimants) of the above mining claims and sites are:  
ROSE FLANDERS  
 (Owner's Name - Please Print)  
1755 NE 10th  
 (Street or P.O. Box)  
Hillsboro ORE 97124  
 (City) (State) (Zip Code)

Rosa Flanders  
 (Owner's Signature)

ENTERED  
 AC 483  
 SEP 10 2014  
 AC 247  
 BY: PB

(Owner's Name - Please Print)  
 (Street or P.O. Box)  
 (City) (State) (Zip Code)

(Owner's Signature)

(Owner's Name - Please Print)  
 (Street or P.O. Box)  
 (City) (State) (Zip Code)

(Owner's Signature)



(Owner's Name - Please Print)	(Owner's Signature)		
(Street or P.O. Box)	(City)	(State)	(Zip Code)
(Owner's Name - Please Print)	(Owner's Signature)		
(Street or P.O. Box)	(City)	(State)	(Zip Code)
(Owner's Name - Please Print)	(Owner's Signature)		
(Street or P.O. Box)	(City)	(State)	(Zip Code)
(Owner's Name - Please Print)	(Owner's Signature)		
(Street or P.O. Box)	(City)	(State)	(Zip Code)

RECEIVED  
BLM AZ STATE OFFICE  
2018 AUG 13 11:16  
PHOENIX ARIZONA

**INSTRUCTIONS**

1. This certification is made under the provisions of § 1744 of Title 43 and § 28-28k of Title 30 of the United States Code; and the regulations thereunder (43 CFR Part 3830).
2. The claimant(s) **must** fill in the dates in paragraph 1 for the beginning and ending of the assessment year for which this waiver is sought.
3. The claimant(s) **must** fill in the date in paragraph 2 for the beginning of the assessment year for which this waiver is sought.
4. All claim and site names and Bureau of Land Management (BLM) serial numbers **must** be listed for the mining claims, mill sites, and tunnel sites for which the waiver is sought.
5. All owners of the mining claims, mill sites, and tunnel sites and their addresses **must** be given.
6. This waiver form **must** be signed by all the claimants or their designated agent, in original form. If an agent is designated, a notarized designation of agent, signed by all of the claimants with proper address given, **must** be submitted with this waiver.
7. This form **must** be filed no later than September 1st for the upcoming assessment year in the BLM State Office where the mining claims or sites are recorded, or the waiver cannot be granted by the BLM. (Example: to obtain a waiver for the assessment year 2000, which begins at noon on September 1, 1999, you **must** qualify for and file for a waiver no later than September 1, 1999, in the proper BLM State Office).
8. For all mining claims which require assessment work, you **must** record an affidavit of labor on or before the December 30th immediately following the filing of this waiver. For all other mining claims or sites waived, you must record a notice of intent to hold on or before the December 30th immediately following the filing of this waiver.
9. Mill and tunnel sites may also be listed upon this waiver and be waived from payment of the maintenance fee. A notice of intent to hold for these sites is required to be filed by the December 30th following the filing of this waiver.

**NOTICE/BURDEN HOURS STATEMENT**

The Privacy Act of 1974, *as amended*, and the regulation in 43 CFR 2.48(d) provide that you be furnished the following information in connection with the information required by this certification of waiver from rental fees.

**AUTHORITY:** 30 U.S.C. 28-28k; 43 U.S.C. 1201, 1457, 1740, and 1744; and 43 CFR 3830.

**PRINCIPLE PURPOSE:** This information is to be used to verify that the owner(s) (claimants) of a mining claim has complied with 30 U.S.C. 28f and is entitled to perform assessment work in lieu of paying the maintenance fee for the mining claims listed on this form.

**ROUTINE USE:** (1) Adjudication of the claimant(s) certification of waiver from paying the maintenance fee otherwise required by 30 U.S.C. 28f. (2) Disclosure may be made to appropriate Federal agencies when location is made within the agency's geographic area of responsibility. (3) Information from the record and/or the record will be transferred to the appropriate Federal, State, or local agency, or a member of the public in response to a specific request for pertinent information. (4) Information may also be provided to the Department of Justice or in a proceeding before a court or adjudicative body; or to Federal, State, local or foreign agencies when needed for enforcement of civil or criminal codes or applicable regulations concerning title rights upon the public land.

**EFFECT OF NOT PROVIDING INFORMATION:** Disclosure of this information is required by 30 U.S.C. 28f and 43 CFR Part 3830 for those qualified claimants wishing to take the small miner waiver allowed. Failure to supply the information required in this form to support the claimants certification of waiver from payment of the otherwise required maintenance fees will result in the waiver being disallowed and the mining claims subject to forfeiture by BLM under 30 U.S.C. 28i.

The Paperwork Reduction Act of 1995 requires us to inform you that: This information is being collected to allow the BLM to determine if you qualify for a waiver from the payment of \$100 per mining claim or site maintenance fee established in 30 U.S.C. 28f and the implementing regulations at 43 CFR 3830. A response to this request is required in accordance with the statute to obtain your benefit.

BLM would like you to know that you do not have to respond to this, or any other, Federal agency-sponsored information collection unless it displays a currently valid OMB control number.

Public reporting burden for this form is estimated to average 20 minutes (.33 hours) per response, including time to review instructions, gathering and maintaining data, and completing and reviewing the form. Direct comments regarding this burden estimate, or any other aspect of this form, to the U.S. Department of the Interior, Bureau of Land Management, (1004-0114) Bureau Information Collection Clearance Officer (WO-630), Mail Stop 401 LS, 1849 C St., N.W., Washington, D.C. 20240.

FOR OFFICIAL USE ONLY



AMC 351108

When Recorded Return Document to:

Flanders Residence  
1755 NE 10th  
Hillsboro ORE 97124

Check here if this is a change of address.

Telephone: (503) 648-1328

E-mail address: \_\_\_\_\_

AFFIDAVIT OF PERFORMANCE OF ANNUAL WORK

1. State of Arizona, County of Maricopa ss:

2. I (Name) Rosa Flanders

3. Reside at (Address) 1755 NE 10th

City Hillsboro County Washington

State ORE Zip 97124 being duly sworn, depose and say that I am a citizen of the United States, more than eighteen years of age, and that all of the facts set forth in this affidavit, subject to the provisions and penalties of 18 U.S.C. 1001 pertaining to the filing of false, fictitious, or fraudulent statements with the United States, are true and correct according to the best of my knowledge, information and belief.

4. Owner's name and address (If not shown in Items 1-3 above). \_\_\_\_\_

5. That I am personally acquainted with the mining claim(s). The work and improvements were made by and at the expense of the owner(s) of said claim(s). Said contiguous group of claims, listed on this document, are situated in the

(optional) Mining District; \_\_\_\_\_ County, Arizona.

Line No.	AMC NUMBER	CLAIM/SITE NAME	COUNTY RECORDER DATA (If available)	TWP	RNG	SEC
1	351108	MICA-ONE		6-N	6-E	MD-25 SW-24
2						
3						
4						
5						
6						

RECEIVED  
BLM AZ STATE OFFICE  
2014 AUG 13 P 1:19  
PHOENIX, ARIZONA

BLM  
Date  
Stamp

ENTERED  
AUG 15 2014  
BY: Rm

BLM  
Date  
Stamp

2014 AUG 13 P 1:19  
PHOENIX, ARIZONA

RECEIVED  
BLM AZ STATE OFFICE

7					
8					
9					
10					

6. That between the dates starting at 12 o'clock noon on September 1, 20 13 and ending at 12 o'clock noon on September 1, 20 14 at least \$ 200.00 dollars worth of work and improvements were done and performed upon said claim(s) or upon one or more of a contiguous group of claims for the benefit of all, wholly or partly outside of a contiguous group of claims for the benefit of all, not including the location work.

7. That the following persons were employed to perform the work and improvements described herein: David Henry Flanders

8. That the work and improvements performed were: a pit in the area of Form # of inclusive of doing the excavation and testing of what substance (e of in question) of a existing discoveries and/or findings of inclusive of what matter of in question, but not to a limit - in a or within and not beyond of grounds of what announcing of (e if any) of what holes dug

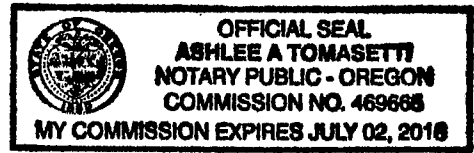
9. Dated: 8/17/14 Signature: Rosa Flanders

SUBSCRIBED AND SWORN TO before me, a Notary Public, this 7th day of August 20 14

By: Rosa Flanders

Notary Public [Signature]

My Commission Expires JULY 02, 2016



Bureau of Land Management  
Arizona State Office  
[www.az.blm.gov](http://www.az.blm.gov)

No. of Claims: 1 x \$10 = \$10.00  
 Check No.: M.O. Init. [Signature]  
 Receipt No.: 3101144  
 For BLM Use Only

268

UNITED STATES  
DEPARTMENT OF THE INTERIOR  
BUREAU OF LAND MANAGEMENT

MAINTENANCE FEE WAIVER CERTIFICATION

AA

FORM APPROVED  
OMB NO. 1004-0114  
Expires: November 30, 2003

SEE INSTRUCTIONS ON NEXT PAGE

2014

AMC 352844

1. This small miner waiver is filed for the assessment year beginning at noon on September 1, ~~2013~~ and ending at noon on September 1, ~~2014~~ 2015
2. The undersigned and all related parties owned ten or fewer mining claims, mill, or tunnel sites located and maintained on Federal lands in the United States of America on September 1, ~~2013~~ 2014
3. The undersigned have performed the assessment work required by law for each mining claim listed prior to filing this waiver and understand that by filing this form, an affidavit of assessment work must be recorded by the December 30th following the filing of this waiver.
4. The undersigned understand that if the assessment work obligation has not yet come due under 30 U.S.C. 28 (for those claims in their first assessment year only); a notice of intent to hold reciting this condition must be recorded by the December 30th following the filing of this waiver.
5. The undersigned understand that mill and tunnel sites may also be listed upon this waiver and be waived from payment of the maintenance fee; and that a notice of intent to hold for these sites is required to be recorded by the December 30th immediately following the filing of this waiver.
6. The undersigned understand and acknowledge that pursuant to 43 U.S.C. 1212 and 43 U.S.C. 1001; the filing or recording of a false, fictitious, or fraudulent document with the Bureau of Land Management may result in a fine of up to \$50,000, a prison term not to exceed five years, or both.
7. The mining claims, mill or tunnel sites for which this waiver from payment of the maintenance fee is requested are:

CLAIM OR SITE NAME	BLM RECORDATION SERIAL NUMBER
1. NICA - ONE - TWO - THREE	352844
2.	
3.	
4.	
5.	
6.	
7.	
8.	
9.	
10.	

ENTERED  
AC 483  
SEP 10 2014  
AC 247  
BY: PS

RECEIVED  
BLM AZ STATE OFFICE  
2014 AUG 13 P 1:19  
PHOENIX, ARIZONA

The owner(s) (claimants) of the above mining claims and sites are:

ROSE Flanders ✓  
(Owner's Name - Please Print)  
1755 NE 10th  
(Street or P.O. Box)  
Hillsboro ORE 97124  
(City) (State) (Zip Code)

Rose Flanders  
(Owner's Signature)

MARK Flanders ✓  
(Owner's Name - Please Print)  
1755 NE 10th  
(Street or P.O. Box)  
Hillsboro ORE 97124  
(City) (State) (Zip Code)

Mark Flanders  
(Owner's Signature)

RAY Flanders ✓  
(Owner's Name - Please Print)  
PO Box 2381  
(Street or P.O. Box)  
North Plains ORE 97133  
(City) (State) (Zip Code)

Ray Flanders  
(Owner's Signature)

(Owner's Name - Please Print)	(Owner's Signature)		
(Street or P.O. Box)	(City)	(State)	(Zip Code)
(Owner's Name - Please Print)	(Owner's Signature)		
(Street or P.O. Box)	(City)	(State)	(Zip Code)
(Owner's Name - Please Print)	(Owner's Signature)		
(Street or P.O. Box)	(City)	(State)	(Zip Code)
(Owner's Name - Please Print)	(Owner's Signature)		
(Street or P.O. Box)	(City)	(State)	(Zip Code)

**INSTRUCTIONS**

1. This certification is made under the provisions of § 1744 of Title 43 and § 28-28k of Title 30 of the United States Code; and the regulations thereunder (43 CFR Part 3830).
2. The claimant(s) **must** fill in the dates in paragraph 1 for the beginning and ending of the assessment year for which this waiver is sought.
3. The claimant(s) **must** fill in the date in paragraph 2 for the beginning of the assessment year for which this waiver is sought.
4. All claim and site names and Bureau of Land Management (BLM) serial numbers **must** be listed for the mining claims, mill sites, and tunnel sites for which the waiver is sought.
5. All owners of the mining claims, mill sites, and tunnel sites and their addresses **must** be given.
6. This waiver form **must** be signed by all the claimants or their designated agent, in original form. If an agent is designated, a notarized designation of agent, signed by all of the claimants with proper address given, **must** be submitted with this waiver.
7. This form **must** be filed no later than September 1st for the upcoming assessment year in the BLM State Office where the mining claims or sites are recorded, or the waiver cannot be granted by the BLM. (Example: to obtain a waiver for the assessment year 2000, which begins at noon on September 1, 1999, you **must** qualify for and file for a waiver no later than September 1, 1999, in the proper BLM State Office).
8. For all mining claims which require assessment work, you **must** record an affidavit of labor on or before the December 30th immediately following the filing of this waiver. For all other mining claims or sites waived, you **must** record a notice of intent to hold on or before the December 30th immediately following the filing of this waiver.
9. Mill and tunnel sites may also be listed upon this waiver and be waived from payment of the maintenance fee. A notice of intent to hold for these sites is required to be filed by the December 30th following the filing of this waiver.

**NOTICE/BURDEN HOURS STATEMENT**

The Privacy Act of 1974, *as amended*, and the regulation in 43 CFR 2.48(d) provide that you be furnished the following information in connection with the information required by this certification of waiver from rental fees.

**AUTHORITY:** 30 U.S.C. 28-28k; 43 U.S.C. 1201, 1457, 1740, and 1744; and 43 CFR 3830.

**PRINCIPLE PURPOSE:** This information is to be used to verify that the owner(s) (claimants) of a mining claim has complied with 30 U.S.C. 28f and is entitled to perform assessment work in lieu of paying the maintenance fee for the mining claims listed on this form.

**ROUTINE USE:** (1) Adjudication of the claimant(s) certification of waiver from paying the maintenance fee otherwise required by 30 U.S.C. 28f. (2) Disclosure may be made to appropriate Federal agencies when location is made within the agency's geographic area of responsibility. (3) Information from the record and/or the record will be transferred to the appropriate Federal, State, or local agency, or a member of the public in response to a specific request for pertinent information. (4) Information may also be provided to the Department of Justice or in a proceeding before a court or adjudicative body; or to Federal, State, local or foreign agencies when needed for enforcement of civil or criminal codes or applicable regulations concerning title rights upon the public land.

**EFFECT OF NOT PROVIDING INFORMATION:** Disclosure of this information is required by 30 U.S.C. 28f and 43 CFR Part 3830 for those qualified claimants wishing to take the small miner waiver allowed. Failure to supply the information required in this form to support the claimants certification of waiver from payment of the otherwise required maintenance fees will result in the waiver being disallowed and the mining claims subject to forfeiture by BLM under 30 U.S.C. 28i.

The Paperwork Reduction Act of 1995 requires us to inform you that:

This information is being collected to allow the BLM to determine if you qualify for a waiver from the payment of \$100 per mining claim or site maintenance fee established in 30 U.S.C. 28f and the implementing regulations at 43 CFR 3830. A response to this request is required in accordance with the statute to obtain your benefit.

BLM would like you to know that you do not have to respond to this, or any other, Federal agency-sponsored information collection unless it displays a currently valid OMB control number.

Public reporting burden for this form is estimated to average 20 minutes (.33 hours) per response, including time to review instructions, gathering and maintaining data, and completing and reviewing the form. Direct comments regarding this burden estimate, or any other aspect of this form, to the U.S. Department of the Interior, Bureau of Land Management, (1004-0114) Bureau Information Collection Clearance Officer (WO-630), Mail Stop 401 LS, 1849 C St, N.W., Washington, D.C. 20240.

**FOR OFFICIAL USE ONLY**



AMC 352844

When Recorded Return Document to:

Flanders Residence  
1755 NE 10th  
Hillsboro ORE 97124

Check here is this is a change of address.

Telephone: (503) 648-7328

E-mail address: \_\_\_\_\_


AFFIDAVIT OF PERFORMANCE OF ANNUAL WORK

1. State of Arizona, County of Maricopa ss:

2. I (Name) Rosa Flanders

3. Reside at (Address) 1755 NE 10th

City Hillsboro County Washington



State ORE Zip 97124 being duly sworn, depose and say that I am a citizen of the United States, more than eighteen years of age, and that all of the facts set forth in this affidavit, subject to the provisions and penalties of 18 U.S.C. 1001 pertaining to the filing of false, fictitious, or fraudulent statements with the United States, are true and correct according to the best of my knowledge, information and belief.

4. Owner's name and address (If not shown in Items 1-3 above), \_\_\_\_\_

5. That I am personally acquainted with the mining claim(s). The work and improvements were made by and at the expense of the owner(s) of said claim(s). Said contiguous group of claims, listed on this document, are situated in the

\_\_\_\_\_ (optional) Mining District; \_\_\_\_\_ County, Arizona.

Line No.	AMC NUMBER	CLAIM/SITE NAME	COUNTY RECORDER DATA (If available)	TWP	RNG	SEC
1	352844	Mica-1-2-3		6-N	6-E	SE-35 SW-35
2						
3						
4						
5						
6						

NE-35  
NW-35

INTERIM  
AUG 15 2014  
BY: Rosa

BLM  
Date  
Stamp

2014 AUG 13 P 1:19  
PHOENIX, ARIZONA

RECEIVED  
BLM AZ STATE OFFICE

7					
8					
9					
10					

6. That between the dates starting at 12 o'clock noon on September 1, 20 13 and ending at 12 o'clock noon on September 1, 20 14 at least \$ 200 dollars worth of work and improvements were done and performed upon said claim(s) or upon one or more of a contiguous group of claims for the benefit of all, wholly or partly outside of a contiguous group of claims for the benefit of all, not including the location work.

7. That the following persons were employed to perform the work and improvements described herein: David Henry Flanders

8. That the work and improvements performed were: cofins the e of form a of inclusive e of define the excavation and testing of what substance (e of in question) e of a exist discoveries and findings of inclusive of what matter of a question, but not to e of limit - a in a or within a pla of beyond of grounds of what announcing a of (e of ant) e of what holes d of

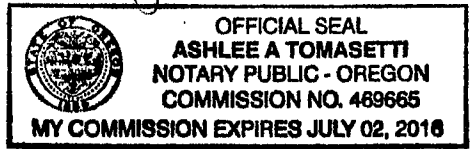
9. Dated: 8/7/14 Signature: Rosa Flanders

SUBSCRIBED AND SWORN TO before me, a Notary Public, this 7th day of August 2014

By: Rosa Flanders

Notary Public A Tomasetti

My Commission Expires July 02, 2016



Bureau of Land Management  
Arizona State Office  
[www.az.blm.gov](http://www.az.blm.gov)

No. of Claims: 1 x \$10 = \$10.00  
Check No.: YN001 Init. CAF  
Receipt No.: 3101144  
For BLM Use Only

UNITED STATES  
DEPARTMENT OF THE INTERIOR  
BUREAU OF LAND MANAGEMENT

1269

MAINTENANCE FEE WAIVER CERTIFICATION

AA

FORM APPROVED  
OMB NO. 1004-0114  
Expires: November 30, 2003

SEE INSTRUCTIONS ON NEXT PAGE

2014

AMC 354085

1. This small miner waiver is filed for the assessment year beginning at noon on September 1, ~~2013~~ and ending at noon on September 1, ~~2014~~ 2015
2. The undersigned and all related parties owned ten or fewer mining claims, mill, or tunnel sites located and maintained on Federal lands in the United States of America on September 1, ~~2013~~ 2014
3. The undersigned have performed the assessment work required by law for each mining claim listed prior to filing this waiver and understand that by filing this form; an affidavit of assessment work must be recorded by the December 30th following the filing of this waiver.
4. The undersigned understand that if the assessment work obligation has not yet come due under 30 U.S.C. 28 (for those claims in their first assessment year only); a notice of intent to hold reciting this condition must be recorded by the December 30th following the filing of this waiver.
5. The undersigned understand that mill and tunnel sites may also be listed upon this waiver and be waived from payment of the maintenance fee; and that a notice of intent to hold for these sites is required to be recorded by the December 30th immediately following the filing of this waiver.
6. The undersigned understand and acknowledge that pursuant to 43 U.S.C. 1212 and U.S.C. 1001; the filing or recording of a false, fictitious, or fraudulent document with the Bureau of Land Management may result in a fine of up to \$50,000, a prison term not to exceed five years, or both.
7. The mining claims, mill or tunnel sites for which this waiver from payment of the maintenance fee is requested are:

CLAIM OR SITE NAME	BLM RECORDATION SERIAL NUMBER
1. Rusti-TROY	354085
2.	
3.	
4.	
5.	
6.	
7.	
8.	
9.	
10.	

RECEIVED  
BLM AZ STATE OFFICE  
PHOENIX, ARIZONA  
2014 AUG 13 P 1:18

The owner(s) (claimants) of the above mining claims and sites are:

DOSA Flanders  
(Owner's Name - Please Print)  
1755 ME 10th  
(Street or P.O. Box)  
Hillsboro OR 97124  
(City) (State) (Zip Code)

Rosa Flanders  
(Owner's Signature)

ENTERED  
AC 483  
SEP 10 2014  
AC 247  
PB

\_\_\_\_\_  
(Owner's Name - Please Print)  
\_\_\_\_\_  
(Street or P.O. Box)  
\_\_\_\_\_  
(City) (State) (Zip Code)

\_\_\_\_\_  
(Owner's Signature)

\_\_\_\_\_  
(Owner's Name - Please Print)  
\_\_\_\_\_  
(Street or P.O. Box)  
\_\_\_\_\_  
(City) (State) (Zip Code)

\_\_\_\_\_  
(Owner's Signature)

_____ (Owner's Name - Please Print)	_____ (Owner's Signature)
_____ (Street or P.O. Box)	_____ (City) (State) (Zip Code)
-----	-----
_____ (Owner's Name - Please Print)	_____ (Owner's Signature)
_____ (Street or P.O. Box)	_____ (City) (State) (Zip Code)
-----	-----
_____ (Owner's Name - Please Print)	_____ (Owner's Signature)
_____ (Street or P.O. Box)	_____ (City) (State) (Zip Code)
-----	-----
_____ (Owner's Name - Please Print)	_____ (Owner's Signature)
_____ (Street or P.O. Box)	_____ (City) (State) (Zip Code)
-----	-----

RECEIVED  
 BLM STATE OFFICE  
 AUG 13 P 1:19  
 PHOENIX ARIZONA

**INSTRUCTIONS**

1. This certification is made under the provisions of § 1744 of Title 43 and § 28-28k of Title 30 of the United States Code; and the regulations thereunder (43 CFR Part 3830).
2. The claimant(s) must fill in the dates in paragraph 1 for the beginning and ending of the assessment year for which this waiver is sought.
3. The claimant(s) must fill in the date in paragraph 2 for the beginning of the assessment year for which this waiver is sought.
4. All claim and site names and Bureau of Land Management (BLM) serial numbers must be listed for the mining claims, mill sites, and tunnel sites for which the waiver is sought.
5. All owners of the mining claims, mill sites, and tunnel sites and their addresses must be given.
6. This waiver form must be signed by all the claimants or their designated agent, in original form. If an agent is designated, a notarized designation of agent, signed by all of the claimants with proper address given, must be submitted with this waiver.
7. This form must be filed no later than September 1st for the upcoming assessment year in the BLM State Office where the mining claims or sites are recorded, or the waiver cannot be granted by the BLM. (Example: to obtain a waiver for the assessment year 2000, which begins at noon on September 1, 1999, you must qualify for and file for a waiver no later than September 1, 1999, in the proper BLM State Office).
8. For all mining claims which require assessment work, you must record an affidavit of labor on or before the December 30th immediately following the filing of this waiver. For all other mining claims or sites waived, you must record a notice of intent to hold on or before the December 30th immediately following the filing of this waiver.
9. Mill and tunnel sites may also be listed upon this waiver and be waived from payment of the maintenance fee. A notice of intent to hold for these sites is required to be filed by the December 30th following the filing of this waiver.

**NOTICE/BURDEN HOURS STATEMENT**

The Privacy Act of 1974, as amended, and the regulation in 43 CFR 2.48(d) provide that you be furnished the following information in connection with the information required by this certification of waiver from rental fees.

**AUTHORITY:** 30 U.S.C. 28-28k; 43 U.S.C. 1201, 1457, 1740, and 1744; and 43 CFR 3830.

**PRINCIPLE PURPOSE:** This information is to be used to verify that the owner(s) (claimants) of a mining claim has complied with 30 U.S.C. 28f and is entitled to perform assessment work in lieu of paying the maintenance fee for the mining claims listed on this form.

**ROUTINE USE:** (1) Adjudication of the claimant(s) certification of waiver from paying the maintenance fee otherwise required by 30 U.S.C. 28f. (2) Disclosure may be made to appropriate Federal agencies when location is made within the agency's geographic area of responsibility. (3) Information from the record and/or the record will be transferred to the appropriate Federal, State, or local agency, or a member of the public in response to a specific request for pertinent information. (4) Information may also be provided to the Department of Justice or in a proceeding before a court or adjudicative body; or to Federal, State, local or foreign agencies when needed for enforcement of civil or criminal codes or applicable regulations concerning title rights upon the public land.

**EFFECT OF NOT PROVIDING INFORMATION:** Disclosure of this information is required by 30 U.S.C. 28f and 43 CFR Part 3830 for those qualified claimants wishing to take the small miner waiver allowed. Failure to supply the information required in this form to support the claimants certification of waiver from payment of the otherwise required maintenance fees will result in the waiver being disallowed and the mining claims subject to forfeiture by BLM under 30 U.S.C. 28i.

The Paperwork Reduction Act of 1995 requires us to inform you that:

This information is being collected to allow the BLM to determine if you qualify for a waiver from the payment of \$100 per mining claim or site maintenance fee established in 30 U.S.C. 28f and the implementing regulations at 43 CFR 3830. A response to this request is required in accordance with the statute to obtain your benefit.

BLM would like you to know that you do not have to respond to this, or any other, Federal agency-sponsored information collection unless it displays a currently valid OMB control number.

Public reporting burden for this form is estimated to average 20 minutes (.33 hours) per response, including time to review instructions, gathering and maintaining data, and completing and reviewing the form. Direct comments regarding this burden estimate, or any other aspect of this form, to the U.S. Department of the Interior, Bureau of Land Management, (1004-0114) Bureau Information Collection Clearance Officer (WG-630), Mail Stop 401 LS, 1849 C St., N.W., Washington, D.C. 20240.

**FOR OFFICIAL USE ONLY**



AMC 354085

When Recorded Return Document to:

Flanders Residence  
1755 NE 10th  
Hillsboro ORE 97124

Check here if this is a change of address.

Telephone: (503) 648-1328

E-mail address: \_\_\_\_\_

9/10/14 Contacted Rosa Flanders  
She will send in a 'Corrected Waiver' + her  
Notarized written Request to have her name corrected from  
Rose to Rosa. per Corrected Waiver/Request  
Rec'd on 9/22/14 pbs

AFFIDAVIT OF PERFORMANCE OF ANNUAL WORK

1. State of Arizona, County of Yavapai ss:

2. I (Name) Rosa Flanders

3. Reside at (Address) 1755 NE 10th

City Hillsboro County Washington

State ORE Zip 97124 being duly sworn, depose and say that I am a citizen of the United States, more than eighteen years of age, and that all of the facts set forth in this affidavit, subject to the provisions and penalties of 18 U.S.C. 1001 pertaining to the filing of false, fictitious, or fraudulent statements with the United States, are true and correct according to the best of my knowledge, information and belief.

4. Owner's name and address (If not shown in Items 1-3 above). \_\_\_\_\_

5. That I am personally acquainted with the mining claim(s). The work and improvements were made by and at the expense of the owner(s) of said claim(s). Said contiguous group of claims, listed on this document, are situated in the

(optional) Mining District; \_\_\_\_\_ County, Arizona.

Line No.	AMC NUMBER	CLAIM/SITE NAME	COUNTY RECORDER DATA (If available)	TWP	RNG	SEC
1	354085	Rusti-Iron	354085	13-N	2-W	NE-35 SE-26
2						
3						
4						
5						
6						

RECEIVED  
BLM AZ STATE OFFICE  
2014 AUG 13 P 1:18  
PHOENIX, ARIZONA

ENTERED  
AUG 15 2014  
BY: Rosa

BLM  
Date  
Stamp

RECEIVED  
BLM AZ STATE OFFICE

PHOENIX, ARIZONA

2014 AUG 13 P 1:11 8

7						
8						
9						
10						

6. That between the dates starting at 12 o'clock noon on September 1, 20 13 and ending at 12 o'clock noon on September 1, 20 14 at least \$ 200.00 dollars worth of work and improvements were done and performed upon said claim(s) or upon one or more of a contiguous group of claims for the benefit of all, wholly or partly outside of a contiguous group of claims for the benefit of all, not including the location work.

7. That the following persons were employed to perform the work and improvements described herein: David Henry Flenders

8. That the work and improvements performed were: a of in 4 the of forma of inclusive of doing the excavation and testing of what substance (of in question) of existing discoveries and/or findings of inclusive of what matter of in question, but not to be limit - a ma of within and/or beyond of grounds of what announcing of (if any) of what holes dug

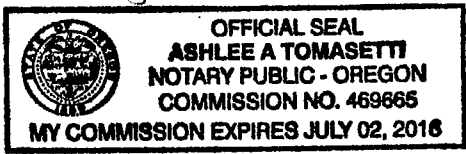
9. Dated: 8/7/14 Signature: Rosa Flanders

SUBSCRIBED AND SWORN TO before me, a Notary Public, this 7<sup>th</sup> day of August 20 14

By: Rosa Flanders

Notary Public A. Tomasetti

My Commission Expires July 02, 2016



Bureau of Land Management  
Arizona State Office  
[www.az.blm.gov](http://www.az.blm.gov)

No. of Claims: 1 x \$10 = \$10.00  
 Check No.: MCD Init. AST  
 Receipt No.: 3101144  
 For BLM Use Only

**United States Department of the Interior**  
**Bureau of Land Management**  
 LANDS/RECREATION & PLANNING  
 ONE N CENTRAL AVE  
 PHOENIX, AZ 85004 -2203  
 Phone: 602-417-9200

**ENTERED**  
 AUG 15 2014  
 BY: *Rosa*

Receipt

No: 3101144

<b>Transaction #:</b> 3192697	
<b>Date of Transaction:</b> 08/14/2014	
<b>CUSTOMER:</b>	
ROSE FLANDERS 1755 NE 10TH AVE HILLSBORO, OR 97124-1703 US	

LINE #	QTY	DESCRIPTION	REMARKS	UNIT PRICE	TOTAL
1	1.00	LOCATABLE MINERALS / MINING CLAIMS-NOT NEW-UNADJUD, ONE AUTH NO. ONLY / MINING CLAIM MONEY RECEIVED CASES: AMC351108/\$30.00	MAINT FEE WAIVER (3) 2015 / POL (3) 2014	- n/a -	30.00
<b>TOTAL:</b>					<b>\$30.00</b>

PAYMENT INFORMATION					
1	AMOUNT:	30.00	POSTMARKED:	08/12/2014	
	TYPE:	CHECK	RECEIVED:	08/13/2014	
	CHECK NO:	21911518866			
	NAME:	FLANDERS, ROSA 1755 NE 10TH AVE HILLSBORO OR 97124-1703 US			

<b>REMARKS</b>

This receipt was generated by the automated BLM Collections and Billing System and is a paper representation of a portion of the official electronic record contained therein.

351108  
 352844  
 354085



Flanders Residence  
1755 NE 10h  
Hillsboro ORE  
97124



UNITED STATES DEPARTMENT OF INTERIOR  
BUREAU OF LAND MANAGEMENT  
ARIZONA STATE OFFICE  
ONE NORTH CENTRAL AVE # 800  
PHOENIX ARIZONA 85004-4427

RECEIVED  
BLM AZ STATE OFFICE  
2014 AUG 13 P 1:18  
PHOENIX, ARIZONA

Amc 351108  
352844  
354085



9-10-14

AMC351108, AMC352844, AMC354085

Ms. Flanders,

Per our conversation this morning, you will need to submit a "CORRECTED WAIVER"; please insert the correct dates.

Please list all your mining claims {by name and number} on the enclosed newer Waiver Form (**Form expires Oct 31, 2016**); the form you used show an expiration date of Nov 30, 2003), and obtain the original signatures of all 3 claimants.

{We are requiring all claimants to use the forms that are most current; you can find them on our website}

Also,

Our Database show Rose Flanders (not Rosa Flanders) as a claim owner; the waiver's for AMC351108 and AMC352844, lists Rose Flanders but is signed by Rosa Flanders. The waiver for AMC354085 lists Rosa Flanders and is signed by Rosa Flanders, yet our database list Rose Flanders as the claim owner.

After speaking with Rosa (aka Rose) Flanders on the phone this morning, she stated that her legal name is Rosa Flanders yet her husband wrote Rose Flanders on the notices from the beginning; she would like to have her name corrected so the only way we could do this is to have Rosa write out a statement and provide a copy of an ID showing her legal name; she will have to get the statement notarized as well. She must also list all of her claim numbers on any and all correspondence to the Bureau of Land Management.

If you have any questions, please feel free to call me at 602-417-9360.

Thank you,



PAULINE BROWN  
LAND LAW EXAMINER  
BUREAU OF LAND MANAGEMENT  
ARIZONA STATE OFFICE  
ONE NORTH CENTRAL AVE, STE 800  
PHOENIX, AZ 85004-4427  
OFFICE: (602) 417-9360

UNITED STATES DEPARTMENT OF THE INTERIOR  
BUREAU OF LAND MANAGEMENT

Amc 351108  
Amc 352844  
Amc 354085

*AAA*

FORM APPROVED  
OMB NO. 1004-0114  
Expires: February 28, 2010  
(600)

MAINTENANCE FEE WAIVER CERTIFICATION

SEE INSTRUCTIONS ON REVERSE

- This small miner waiver is filed for the assessment year beginning at noon on September 1, 12 and ending at noon on September 1, 13.
- The undersigned and all related parties owned ten or fewer mining claims, mill, or tunnel sites located and maintained on Federal lands in the United States of America on September 1, 12.
- The undersigned have performed the assessment work required by law for each mining claim listed prior to filing this waiver and understand that by filing this form; an affidavit of assessment work must be recorded by the December 30th following the filing of this waiver.
- The undersigned understand that if the assessment work obligation has not yet come due under 30 U.S.C. 28 (for those claims in their first assessment year only); a notice of intent to hold reciting this condition must be recorded by the December 30th following the filing of this waiver.
- The undersigned understand that mill and tunnel sites may also be listed upon this waiver and be waived from payment of the maintenance fee; and that a notice of intent to hold for these sites is required to be recorded by the December 30th immediately following the filing of this waiver.
- The undersigned understand and acknowledge that pursuant to 43 U.S.C. 1212 and 18 U.S.C. 1001; the filing or recording of a false, fictitious, or fraudulent document with the Bureau of Land Management may result in a fine of up to \$250,000, a prison term not to exceed five years, or both.
- The mining claims, mill or tunnel sites for which this waiver from payment of the maintenance fees is requested are:

CLAIM OR SITE NAME	BLM RECORDATION SERIAL NUMBER
1. <u>Mica-one</u>	<u>351108</u>
2.	
3.	
4.	
5.	
6.	
7.	
8.	
9.	
10.	

RECEIVED  
BLM STATE OFFICE  
2012 AUG 30 P 3:28  
PHOENIX, ARIZONA

The owner(s) (claimants) of the above mining claims and sites are:

Rose Flanders  
(Owner's Name - Please Print)

Rose Flanders  
(Owner's Signature)

1755 NE 10th  
(Street or P.O. Box)

Hillsboro ORE 97124  
(City) (State) (Zip Code)

(Owner's Name - Please Print)

(Owner's Signature)

(Street or P.O. Box)

(City) (State) (Zip Code)

(Owner's Name - Please Print)

(Owner's Signature)

(Street or P.O. Box)

(City) (State) (Zip Code)

(Continued on page 2)

ENTRIED INTO COMPUTER

9/19/12 AT

(Owner's Name - Please Print)	(Owner's Signature)		
(Street or P.O. Box)	(City)	(State)	(Zip Code)
(Owner's Name - Please Print)	(Owner's Signature)		
(Street or P.O. Box)	(City)	(State)	(Zip Code)
(Owner's Name - Please Print)	(Owner's Signature)		
(Street or P.O. Box)	(City)	(State)	(Zip Code)
(Owner's Name - Please Print)	(Owner's Signature)		
(Street or P.O. Box)	(City)	(State)	(Zip Code)

**INSTRUCTIONS**

- |  |  |
|--|--|
| <ol style="list-style-type: none"> <li>1. This certification is made under the provisions of § 1744 of Title 43 and § 28-28k of Title 30 of the United States Code; and the regulations thereunder (43 CFR Part 3830).</li> <li>2. The claimant(s) must fill in the dates in paragraph 1 for the beginning and ending of the assessment year for which this waiver is sought.</li> <li>3. The claimant(s) must fill in the date in paragraph 2 for the beginning of the assessment year for which this waiver is sought.</li> <li>4. All claim and site names and Bureau of Land Management (BLM) serial numbers must be listed for the mining claims, mill sites, and tunnel sites for which the waiver is sought.</li> <li>5. All owners of the mining claims, mill sites, and tunnel sites and their addresses must be given.</li> <li>6. This waiver form must be signed by all the claimants or their designated agent, in original form. If an agent is designated, a notarized designation of agent, signed by all of the claimants with proper address given, must be submitted with this waiver.</li> </ol> | <ol style="list-style-type: none"> <li>7. This form must be filed no later than September 1st for the upcoming assessment year in the BLM State Office where the mining claims or sites are recorded, or the waiver cannot be granted by the BLM. (Example: to obtain a waiver for the assessment year 2000, which begins at noon on September 1, 1999, you must qualify for and file for a waiver no later than September 1, 1999, in the proper BLM State Office).</li> <li>8. For all mining claims which require assessment work, you must record an affidavit of labor on or before the December 30th immediately following the filing of this waiver. For all other mining claims or sites waived, you must record a notice of intent to hold on or before the December 30th immediately following the filing of this waiver.</li> <li>9. Mill and tunnel sites may also be listed upon this waiver and be waived from payment of the maintenance fee. A notice of intent to hold for these sites is required to be filed by the December 30th following the filing of this waiver.</li> </ol> |
|--|--|

**NOTICE/BURDEN HOURS STATEMENT**

The Privacy Act of 1974, as amended, and the regulation in 43 CFR 2.48(d) provide that you be furnished the following information in connection with the information required by this certification of waiver from rental fees.

**AUTHORITY:** 30 U.S.C. 28-28k; 43 U.S.C. 1201, 1457, 1740, and 1744; and 43 CFR 3830.

**PRINCIPLE PURPOSE:** This information is to be used to verify that the owner(s) (claimants) of a mining claim has complied with 30 U.S.C. 28f and is entitled to perform assessment work in lieu of paying the maintenance fee for the mining claims listed on this form.

**ROUTINE USE:** (1) Adjudication of the claimant(s) certification of waiver from paying the maintenance fee otherwise required by 30 U.S.C. 28f. (2) Disclosure may be made to appropriate Federal agencies when location is made within the agency's geographic area of responsibility. (3) Information from the record and/or the record will be transferred to the appropriate Federal, State, or local agency, or a member of the public in response to a specific request for pertinent information. (4) Information may also be provided to the Department of Justice or in a proceeding before a court or adjudicative body; or to Federal, State, local or foreign agencies when needed for enforcement of civil or criminal codes or applicable regulations concerning title rights upon the public land.

**EFFECT OF NOT PROVIDING INFORMATION:** Disclosure of this information is required by 30 U.S.C. 28f and 43 CFR Part 3830 for those qualified claimants wishing to take the small miner waiver allowed. Failure to supply the information required in this form to support the claimants certification of waiver from payment of the otherwise required maintenance fees will result in the waiver being disallowed and the mining claims subject to forfeiture by BLM under 30 U.S.C. 28i.

The Paperwork Reduction Act of 1995 requires us to inform you that:

This information is being collected to allow the BLM to determine if you qualify for a waiver from the payment of \$100 per mining claim or site maintenance fee established in 30 U.S.C. 28f and the implementing regulations at 43 CFR 3830. A response to this request is required in accordance with the statute to obtain your benefit.

BLM would like you to know that you do not have to respond to this, or any other, Federal agency-sponsored information collection unless it displays a currently valid OMB control number.

Public reporting burden for this form is estimated to average 20 minutes (.33 hours) per response, including time to review instructions, gathering and maintaining data, and completing and reviewing the form. Direct comments regarding this burden estimate, or any other aspect of this form, to the U.S. Department of the Interior, Bureau of Land Management, (1004-0114) Bureau Information Collection Clearance Officer (WO-630), Mail Stop 401 LS, 1849 C St., N.W., Washington, D.C. 20240.

FOR OFFICIAL USE ONLY

UNITED STATES DEPARTMENT OF THE INTERIOR  
BUREAU OF LAND MANAGEMENT

601

FORM APPROVED  
OMB NO. 1004-0114  
Expires: February 28, 2010

MAINTENANCE FEE WAIVER CERTIFICATION

SEE INSTRUCTIONS ON REVERSE

- This small miner waiver is filed for the assessment year beginning at noon on September 1, 2012 and ending at noon on September 1, 2013
- The undersigned and all related parties owned ten or fewer mining claims, mill, or tunnel sites located and maintained on Federal lands in the United States of America on September 1, 12.
- The undersigned have performed the assessment work required by law for each mining claim listed prior to filing this waiver and understand that by filing this form; an affidavit of assessment work must be recorded by the December 30th following the filing of this waiver.
- The undersigned understand that if the assessment work obligation has not yet come due under 30 U.S.C. 28 (for those claims in their first assessment year only); a notice of intent to hold reciting this condition must be recorded by the December 30th following the filing of this waiver.
- The undersigned understand that mill and tunnel sites may also be listed upon this waiver and be waived from payment of the maintenance fee; and that a notice of intent to hold for these sites is required to be recorded by the December 30th immediately following the filing of this waiver.
- The undersigned understand and acknowledge that pursuant to 43 U.S.C. 1212 and 18 U.S.C. 1001; the filing or recording of a false, fictitious, or fraudulent document with the Bureau of Land Management may result in a fine of up to \$250,000, a prison term not to exceed five years, or both.
- The mining claims, mill or tunnel sites for which this waiver from payment of the maintenance fees is requested are:

CLAIM OR SITE NAME	BLM RECORDATION SERIAL NUMBER
1. Mica-one-two-three	✓ 352844
2.	
3.	
4.	
5.	
6.	
7.	
8.	
9.	
10.	

RECEIVED  
 BLM AZ STATE OFFICE  
 2012 AUG 30 3:28  
 PHOENIX, ARIZONA

The owner(s) (claimants) of the above mining claims and sites are:

Rose Flanders  
(Owner's Name - Please Print)

*Rose Flanders*  
(Owner's Signature)

1755 NE 10th  
(Street or P.O. Box)

Hillsboro ORE 97124  
(City) (State) (Zip Code)

Mark Flanders  
(Owner's Name - Please Print)

*Mark Flanders*  
(Owner's Signature)

1755 NE 10th  
(Street or P.O. Box)

Hillsboro ORE 97124  
(City) (State) (Zip Code)

Raymond Flanders  
(Owner's Name - Please Print)

*Raymond Flanders*  
(Owner's Signature)

1755 NE 10th  
(Street or P.O. Box)

Hillsboro ORE 97124  
(City) (State) (Zip Code)



(Owner's Name - Please Print)	(Owner's Signature)
(Street or P.O. Box)	(City) (State) (Zip Code)
(Owner's Name - Please Print)	(Owner's Signature)
(Street or P.O. Box)	(City) (State) (Zip Code)
(Owner's Name - Please Print)	(Owner's Signature)
(Street or P.O. Box)	(City) (State) (Zip Code)
(Owner's Name - Please Print)	(Owner's Signature)
(Street or P.O. Box)	(City) (State) (Zip Code)

**INSTRUCTIONS**

1. This certification is made under the provisions of § 1744 of Title 43 and § 28-28k of Title 30 of the United States Code; and the regulations thereunder (43 CFR Part 3830).
2. The claimant(s) must fill in the dates in paragraph 1 for the beginning and ending of the assessment year for which this waiver is sought.
3. The claimant(s) must fill in the date in paragraph 2 for the beginning of the assessment year for which this waiver is sought.
4. All claim and site names and Bureau of Land Management (BLM) serial numbers must be listed for the mining claims, mill sites, and tunnel sites for which the waiver is sought.
5. All owners of the mining claims, mill sites, and tunnel sites and their addresses must be given.
6. This waiver form must be signed by all the claimants or their designated agent, in original form. If an agent is designated, a notarized designation of agent, signed by all of the claimants with proper address given, must be submitted with this waiver.
7. This form must be filed no later than September 1st for the upcoming assessment year in the BLM State Office where the mining claims or sites are recorded, or the waiver cannot be granted by the BLM. (Example: to obtain a waiver for the assessment year 2000, which begins at noon on September 1, 1999, you must qualify for and file for a waiver no later than September 1, 1999, in the proper BLM State Office).
8. For all mining claims which require assessment work, you must record an affidavit of labor on or before the December 30th immediately following the filing of this waiver. For all other mining claims or sites waived, you must record a notice of intent to hold on or before the December 30th immediately following the filing of this waiver.
9. Mill and tunnel sites may also be listed upon this waiver and be waived from payment of the maintenance fee. A notice of intent to hold for these sites is required to be filed by the December 30th following the filing of this waiver.

**NOTICE/BURDEN HOURS STATEMENT**

The Privacy Act of 1974, as amended, and the regulation in 43 CFR 2.48(d) provide that you be furnished the following information in connection with the information required by this certification of waiver from rental fees.

**AUTHORITY:** 30 U.S.C. 28-28k; 43 U.S.C. 1201, 1457, 1740, and 1744; and 43 CFR 3830.

**PRINCIPLE PURPOSE:** This information is to be used to verify that the owner(s) (claimants) of a mining claim has complied with 30 U.S.C. 28f and is entitled to perform assessment work in lieu of paying the maintenance fee for the mining claims listed on this form.

**ROUTINE USE:** (1) Adjudication of the claimant(s) certification of waiver from paying the maintenance fee otherwise required by 30 U.S.C. 28f. (2) Disclosure may be made to appropriate Federal agencies when location is made within the agency's geographic area of responsibility. (3) Information from the record and/or the record will be transferred to the appropriate Federal, State, or local agency, or a member of the public in response to a specific request for pertinent information. (4) Information may also be provided to the Department of Justice or in a proceeding before a court or adjudicative body; or to Federal, State, local or foreign agencies when needed for enforcement of civil or criminal codes or applicable regulations concerning title rights upon the public land.

**EFFECT OF NOT PROVIDING INFORMATION:** Disclosure of this information is required by 30 U.S.C. 28f and 43 CFR Part 3830 for those qualified claimants wishing to take the small miner waiver allowed. Failure to supply the information required in this form to support the claimants certification of waiver from payment of the otherwise required maintenance fees will result in the waiver being disallowed and the mining claims subject to forfeiture by BLM under 30 U.S.C. 28i.

The Paperwork Reduction Act of 1995 requires us to inform you that: This information is being collected to allow the BLM to determine if you qualify for a waiver from the payment of \$100 per mining claim or site maintenance fee established in 30 U.S.C. 28f and the implementing regulations at 43 CFR 3830. A response to this request is required in accordance with the statute to obtain your benefit.

BLM would like you to know that you do not have to respond to this, or any other, Federal agency-sponsored information collection unless it displays a currently valid OMB control number.

Public reporting burden for this form is estimated to average 20 minutes (.33 hours) per response, including time to review instructions, gathering and maintaining data, and completing and reviewing the form. Direct comments regarding this burden estimate, or any other aspect of this form, to the U.S. Department of the Interior, Bureau of Land Management, (1004-0114) Bureau Information Collection Clearance Officer (WO-630), Mail Stop 401 LS, 1849 C St., N.W., Washington, D.C. 20240.

FOR OFFICIAL USE ONLY

UNITED STATES DEPARTMENT OF THE INTERIOR  
BUREAU OF LAND MANAGEMENT

602

FORM APPROVED  
OMB NO. 1004-0114  
Expires: February 28, 2010

A.H

**MAINTENANCE FEE WAIVER CERTIFICATION**

**SEE INSTRUCTIONS ON REVERSE**

1. This small miner waiver is filed for the assessment year beginning at noon on September 1, 012 and ending at noon on September 1, 013
2. The undersigned and all related parties owned ten or fewer mining claims, mill, or tunnel sites located and maintained on Federal lands in the United States of America on September 1, 012
3. The undersigned have performed the assessment work required by law for each mining claim listed prior to filing this waiver and understand that by filing this form; an affidavit of assessment work must be recorded by the December 30th following the filing of this waiver.
4. The undersigned understand that if the assessment work obligation has not yet come due under 30 U.S.C. 28 (for those claims in their first assessment year only); a notice of intent to hold reciting this condition must be recorded by the December 30th following the filing of this waiver.
5. The undersigned understand that mill and tunnel sites may also be listed upon this waiver and be waived from payment of the maintenance fee; and that a notice of intent to hold for these sites is required to be recorded by the December 30th immediately following the filing of this waiver.
6. The undersigned understand and acknowledge that pursuant to 43 U.S.C. 1212 and 18 U.S.C. 1001; the filing or recording of a false, fictitious, or fraudulent document with the Bureau of Land Management may result in a fine of up to \$250,000, a prison term not to exceed five years, or both.
7. The mining claims, mill or tunnel sites for which this waiver from payment of the maintenance fees is requested are:

CLAIM OR SITE NAME	BLM RECORDATION SERIAL NUMBER
1. <u>Rusti-Iron</u>	<u>354085</u>
2.	
3.	
4.	
5.	
6.	
7.	
8.	
9.	
10.	

RECEIVED  
 BLM STATE OFFICE  
 PHOENIX ARIZONA  
 2012 AUG 30 P 3:28

The owner(s) (claimants) of the above mining claims and sites are:

Rose Flanders  
(Owner's Name - Please Print)

Rose Flanders  
(Owner's Signature)

1755 NE 10th  
(Street or P.O. Box)

Hillsboro OR 97124  
(City) (State) (Zip Code)

\_\_\_\_\_  
(Owner's Name - Please Print)

\_\_\_\_\_  
(Owner's Signature)

\_\_\_\_\_  
(Street or P.O. Box)

\_\_\_\_\_  
(City) (State) (Zip Code)

\_\_\_\_\_  
(Owner's Name - Please Print)

\_\_\_\_\_  
(Owner's Signature)

\_\_\_\_\_  
(Street or P.O. Box)

\_\_\_\_\_  
(City) (State) (Zip Code)

\_\_\_\_\_  
(Owner's Name - Please Print)

\_\_\_\_\_  
(Owner's Signature)

\_\_\_\_\_  
(Street or P.O. Box)

\_\_\_\_\_  
(City) (State) (Zip Code)

\_\_\_\_\_  
(Owner's Name - Please Print)

\_\_\_\_\_  
(Owner's Signature)

\_\_\_\_\_  
(Street or P.O. Box)

\_\_\_\_\_  
(City) (State) (Zip Code)

\_\_\_\_\_  
(Owner's Name - Please Print)

\_\_\_\_\_  
(Owner's Signature)

\_\_\_\_\_  
(Street or P.O. Box)

\_\_\_\_\_  
(City) (State) (Zip Code)

\_\_\_\_\_  
(Owner's Name - Please Print)

\_\_\_\_\_  
(Owner's Signature)

\_\_\_\_\_  
(Street or P.O. Box)

\_\_\_\_\_  
(City) (State) (Zip Code)

**INSTRUCTIONS**

1. This certification is made under the provisions of § 1744 of Title 43 and § 28-28k of Title 30 of the United States Code; and the regulations thereunder (43 CFR Part 3830).
2. The claimant(s) must fill in the dates in paragraph 1 for the beginning and ending of the assessment year for which this waiver is sought.
3. The claimant(s) must fill in the date in paragraph 2 for the beginning of the assessment year for which this waiver is sought.
4. All claim and site names and Bureau of Land Management (BLM) serial numbers must be listed for the mining claims, mill sites, and tunnel sites for which the waiver is sought.
5. All owners of the mining claims, mill sites, and tunnel sites and their addresses must be given.
6. This waiver form must be signed by all the claimants or their designated agent, in original form. If an agent is designated, a notarized designation of agent, signed by all of the claimants with proper address given, must be submitted with this waiver.

7. This form must be filed no later than September 1st for the upcoming assessment year in the BLM State Office where the mining claims or sites are recorded, or the waiver cannot be granted by the BLM. (Example: to obtain a waiver for the assessment year 2000, which begins at noon on September 1, 1999, you must qualify for and file for a waiver no later than September 1, 1999, in the proper BLM State Office).
8. For all mining claims which require assessment work, you must record an affidavit of labor on or before the December 30th immediately following the filing of this waiver. For all other mining claims or sites waived, you must record a notice of intent to hold on or before the December 30th immediately following the filing of this waiver.
9. Mill and tunnel sites may also be listed upon this waiver and be waived from payment of the maintenance fee. A notice of intent to hold for these sites is required to be filed by the December 30th following the filing of this waiver.

**NOTICE/BURDEN HOURS STATEMENT**

The Privacy Act of 1974, as amended, and the regulation in 43 CFR 2.48(d) provide that you be furnished the following information in connection with the information required by this certification of waiver from rental fees.

**AUTHORITY:** 30 U.S.C. 28-28k; 43 U.S.C. 1201, 1457, 1740, and 1744; and 43 CFR 3830.

**PRINCIPLE PURPOSE:** This information is to be used to verify that the owner(s) (claimants) of a mining claim has complied with 30 U.S.C. 28f and is entitled to perform assessment work in lieu of paying the maintenance fee for the mining claims listed on this form.

**ROUTINE USE:** (1) Adjudication of the claimant(s) certification of waiver from paying the maintenance fee otherwise required by 30 U.S.C. 28f. (2) Disclosure may be made to appropriate Federal agencies when location is made within the agency's geographic area of responsibility. (3) Information from the record and/or the record will be transferred to the appropriate Federal, State, or local agency, or a member of the public in response to a specific request for pertinent information. (4) Information may also be provided to the Department of Justice or in a proceeding before a court or adjudicative body; or to Federal, State, local or foreign agencies when needed for enforcement of civil or criminal codes or applicable regulations concerning title rights upon the public land.

**EFFECT OF NOT PROVIDING INFORMATION:** Disclosure of this information is required by 30 U.S.C. 28f and 43 CFR Part 3830 for those qualified claimants wishing to take the small miner waiver allowed. Failure to supply the information required in this form to support the claimants certification of waiver from payment of the otherwise required maintenance fees will result in the waiver being disallowed and the mining claims subject to forfeiture by BLM under 30 U.S.C. 28i.

The Paperwork Reduction Act of 1995 requires us to inform you that:

This information is being collected to allow the BLM to determine if you qualify for a waiver from the payment of \$100 per mining claim or site maintenance fee established in 30 U.S.C. 28f and the implementing regulations at 43 CFR 3830. A response to this request is required in accordance with the statute to obtain your benefit.

BLM would like you to know that you do not have to respond to this, or any other, Federal agency-sponsored information collection unless it displays a currently valid OMB control number.

Public reporting burden for this form is estimated to average 20 minutes (.33 hours) per response, including time to review instructions, gathering and maintaining data, and completing and reviewing the form. Direct comments regarding this burden estimate, or any other aspect of this form, to the U.S. Department of the Interior, Bureau of Land Management, (1004-0114) Bureau Information Collection Clearance Officer (WO-630), Mail Stop 401 LS, 1849 C St., N.W., Washington, D.C. 20240.

**FOR OFFICIAL USE ONLY**

When Recorded Return Document to:

Flanders Residence  
1755 NE 10th  
Hillsboro OR  
97124

Check here is this is a change of address.

Telephone: (503) 648-1328

E-mail address: \_\_\_\_\_

**AFFIDAVIT OF PERFORMANCE OF ANNUAL WORK**

1. State of Arizona, County of Maricopa ss:

2. I (Name) Rose Flanders

3. Reside at (Address) 1755 NE 10th

City Hillsboro County Washington

RECEIVED  
BLM  
Date  
Stamp  
2012 AUG 30 P 3:28  
PHOENIX, ARIZONA  
BLM STATE OFFICE

State ORE Zip 97124 being duly sworn, depose and say that I am a citizen of the United States, more than eighteen years of age, and that all of the facts set forth in this affidavit, subject to the provisions and penalties of 18 U.S.C. 1001 pertaining to the filing of false, fictitious, or fraudulent statements with the United States, are true and correct according to the best of my knowledge, information and belief.

4. Owner's name and address (If not shown in Items 1-3 above). \_\_\_\_\_

5. That I am personally acquainted with the mining claim(s). The work and improvements were made by and at the expense of the owner(s) of said claim(s). Said contiguous group of claims, listed on this document, are situated in the

(optional) Mining District; Maricopa County, Arizona.

Line No.	AMC NUMBER	CLAIM/SITE NAME	COUNTY RECORDER DATA (if available)	TWP	RNG	SEC
1	351108	Mica-One		6-N	6-E	NW-25 SW-24
2						
3						
4						
5						
6						



RECEIVED  
BLM STATE OFFICE

BLM 2012 AUG 30 P 3: 28  
Date  
Stamp PHOENIX, ARIZONA

10

7						
8						
9						
10						

6. That between the dates starting at 12 o'clock noon on September 1, 20 11 and ending at 12 o'clock noon on September 1, 20 12 at least \$ 200.00 dollars worth of work and improvements were done and performed upon said claim(s) or upon one or more of a contiguous group of claims for the benefit of all, wholly or partly outside of a contiguous group of claims for the benefit of all, not including the location work.

7. That the following persons were employed to perform the work and improvements described herein: Locators, David Henry Flanders.

8. That the work and improvements performed were: Removing a existing waste (a of a inclusive of, but - not limited to dirt) out of what is currently of a existing work sites and of a extracting mineral specimens for assays, period.


9. Dated: 8/21/12 Signature: Nefti Boone

SUBSCRIBED AND SWORN TO before me, a Notary Public, this 21 day of August 20 12

By: Nefti Boone

Notary Public [Signature]

My Commission Expires August 10, 2013



Bureau of Land Management  
Arizona State Office  
[www.az.blm.gov](http://www.az.blm.gov)

No. of Claims: 1 x \$10 = \$10.00  
Check No.: M.O.1 Init. MB  
Receipt No.: 2646099  
For BLM Use Only

When Recorded Return Document to:

Flanders Residence  
1755 NE 10th  
Hillsboro ORE  
97124

Check here is this is a change of address.

Telephone (503) 648-1328

E-mail address: \_\_\_\_\_

**AFFIDAVIT OF PERFORMANCE OF ANNUAL WORK**

1. State of Arizona, County of Maricopa ss:

2. I (Name) Rose Flanders

3. Reside at (Address) 1755 NE 10th


City Hillsboro County Washington

State ORE Zip 97124 being duly sworn, depose and say that I am a citizen of the United States, more than eighteen years of age, and that all of the facts set forth in this affidavit, subject to the provisions and penalties of 18 U.S.C. 1001 pertaining to the filing of false, fictitious, or fraudulent statements with the United States, are true and correct according to the best of my knowledge, information and belief.

4. Owner's name and address (If not shown in Items 1-3 above), \_\_\_\_\_

5. That I am personally acquainted with the mining claim(s). The work and improvements were made by and at the expense of the owner(s) of said claim(s). Said contiguous group of claims, listed on this document, are situated in the

(optional) Mining District; Maricopa County, Arizona.



Line No.	AMC NUMBER	CLAIM/SITE NAME	COUNTY RECORDER DATA (if available)	TWP	RNG	SEC
1	352844	Mica-one-two-three		6-N	6-E	SE-25 NE-25 SW-25 NW-25
2						
3						
4						
5						
6						

RECEIVED  
BLM AZ STATE OFFICE

BLM  
Date Stamp      2012 AUG 30 P 3: 28

PHOENIX, ARIZONA

7						
8						
9						
10						

6. That between the dates starting at 12 o'clock noon on September 1, 20 11 and ending at 12 o'clock noon on September 1, 20 12 at least \$ 200.00 dollars worth of work and improvements were done and performed upon said claim(s) or upon one or more of a contiguous group of claims for the benefit of all, wholly or partly outside of a contiguous group of claims for the benefit of all, not including the location work.

7. That the following persons were employed to perform the work and improvements described herein: Locator

David Henry Flanders

8. That the work and improvements performed were: of inclusive of what existing rock and dirt is existing in a of a existing work site's of a excavated of a extracting mineral specimens for testing of inclusive of assays' per

9. Dated: 8/21/12 Signature: Rona Flanders

SUBSCRIBED AND SWORN TO before me, a Notary Public, this 21 day of August 20 12

By: Nefti M. Boone

Notary Public [Signature]

My Commission Expires August 10, 2013



Bureau of Land Management  
Arizona State Office  
[www.az.blm.gov](http://www.az.blm.gov)

No. of Claims: 1 x \$10 = \$10.00  
Check No.: M.D.B Init. Act  
Receipt No.: 2646099  
For BLM Use Only

Form: MCF108  
Revised Jan. 2006  
Page 2 of 2

When Recorded Return Document to:

Flanders Residence  
1755 NE 10th  
Hillsboro OR  
97124

Check here is this is a change of address.

Telephone: (503) 648-7328

E-mail address: \_\_\_\_\_

**AFFIDAVIT OF PERFORMANCE OF ANNUAL WORK**

1. State of Arizona, County of Yavapai ss:

2. I (Name) Rose Flanders

3. Reside at (Address) 1755 NE 10th


City Hillsboro County Washington

State ORE Zip 97124 being duly sworn, depose and say that I am a citizen of the United States more than eighteen years of age, and that all of the facts set forth in this affidavit, subject to the provisions and penalties of 18 U.S.C. 1001 pertaining to the filing of false, fictitious, or fraudulent statements with the United States, are true and correct according to the best of my knowledge, information and belief.

4. Owner's name and address (If not shown in Items 1-3 above). \_\_\_\_\_

5. That I am personally acquainted with the mining claim(s). The work and improvements were made by and at the expense of the owner(s) of said claim(s). Said contiguous group of claims, listed on this document, are situated in the

(optional) Mining District; Yavapai County, Arizona.



Line No.	AMC NUMBER	CLAIM/SITE NAME	COUNTY RECORDER DATA (if available)	TWP	RNG	SEC
1	354085	Rusti-Iron		13-N	2-W	NE-35 SE-26
2						
3						
4						
5						
6						



RECEIVED  
BLM ARIZONA STATE OFFICE

BLM 2012 AUG 30 P 3: 28  
Date  
Stamp PHOENIX, ARIZONA

7						
8						
9						
10						

6. That between the dates starting at 12 o'clock noon on September 1, 20 11 and ending at 12 o'clock noon on September 1, 20 12 at least \$ 200.00 dollars worth of work and improvements were done and performed upon said claim(s) or upon one or more of a contiguous group of claims for the benefit of all, wholly or partly outside of a contiguous group of claims for the benefit of all, not including the location work.

7. That the following persons were employed to perform the work and improvements described herein: Locators, David H. Flanders.

8. That the work and improvements performed were: Removing a existing waste (of a industrial) of, but not limited to dirt) out of what is currently of a existing work sites and of extracting mineral specimens for assays, per

9. Dated: 8/21/12 Signature: David H. Flanders

SUBSCRIBED AND SWORN TO before me, a Notary Public, this 21 day of 2012

By: Neyfi M. Boone

Notary Public [Signature]

My Commission Expires August 10, 2013



Bureau of Land Management  
Arizona State Office  
[www.az.blm.gov](http://www.az.blm.gov)

No. of Claims: 1 x \$10 = \$10.00  
Check No.: M.D. Init. A.H.  
Receipt No.: 2646699  
For BLM Use Only

online - Go to [usps.com/postageonline](http://usps.com/postageonline)

POSTAGE REQUIRED.

PRESS FIRMLY

PLEASE PRESS FIRMLY



# Flat Rate Mailing Envelope

For Domestic and International Use

Visit us at [usps.com](http://usps.com)

Any amount of mailable material may be enclosed, as long as the envelope is not modified, and the contents are entirely confined within the envelope with the adhesive provided as the means of closure.

From/Expéditeur:

David Flanders  
1755 NE 10th  
Hillsboro OREGON  
97124

INTERNATIONAL RES  
4-POUND WEIGHT LI  
INTERNATIONAL APF

United States Postal Service®  
**DELIVERY CONFIRMATION™**

Customs forms are required  
International Mail Manual  
or ask a retail associate



0311 3260 0000 8327 5788

To/Destinataire:

Bureau of Land Management  
ONE N Central #800  
Phoenix AZ 85004

Country of Destination/Pays de destination:

U.S. POSTAGE PAID PRESCOTT, AZ 86301 AUG 29, 12 AMOUNT \$5.90 00035695-25

RECEIVED  
RLM AZ STATE OFFICE  
2012 AUG 30 P 3:28  
PHOENIX, ARIZONA

082708\_PML\_EP14F OCT 2008



USPS packaging products have been awarded Cradle to Cradle Certification™ for their ecologically-intelligent design. For more information go to [mbdc.com/usps](http://mbdc.com/usps). Cradle to Cradle Certified™ is a certification mark of MBDC.

Please recycle.



EP14F

This packaging is the property of the U.S. Postal Service® and is provided solely for use in sending Priority Mail®. Misuse may be a violation of federal law. This packaging is not for resale. EP14F © U.S. Postal Service; Oct. 2008; All rights reserved.

**United States Department of the Interior**  
**Bureau of Land Management**  
 LANDS/RECREATION & PLANNING  
 ONE N CENTRAL AVE  
 PHOENIX, AZ 85004 -2203  
 Phone: 602-417-9200

Receipt

No: 2646099

<b>Transaction #:</b> 2726868	
<b>Date of Transaction:</b> 08/31/2012	
<b>CUSTOMER:</b>	
	DAVID FLANDERS 1755 NE 10TH AVE HILLSBORO,OR 97124-1703 US

LINE #	QTY	DESCRIPTION	REMARKS	UNIT PRICE	TOTAL
1	1.00	LOCATABLE MINERALS / MINING CLAIMS- NOT NEW-UNADJUD,ONE AUTH NO. ONLY / MINING CLAIM MONEY RECEIVED CASES: AMC352844/\$30.00	MAINT FEE WAIVER (3) 2013 / POL (3) 2012	- n/a -	30.00
<b>TOTAL:</b>					<b>\$30.00</b>

PAYMENT INFORMATION			
1	AMOUNT:	30.00	POSTMARKED: N/A
	TYPE:	CHECK	RECEIVED: 08/30/2012
	CHECK NO:	19887107365	
	NAME:	FLANDERS, DAVID 1755 NE 10TH AVE HILLSBORO OR 97124-1703 US	

REMARKS

This receipt was generated by the automated BLM Collections and Billing System and is a paper representation of a portion of the official electronic record contained therein.



UNITED STATES DEPARTMENT OF THE INTERIOR  
BUREAU OF LAND MANAGEMENT

AMC 354085  
AMC 351108  
AMC 352844

MAINTENANCE FEE WAIVER CERTIFICATION

*ADL*

FORM APPROVED  
OMB NO. 1004-0114  
Expires: February 28, 2010

SEE INSTRUCTIONS ON REVERSE

1645

1. This small miner waiver is filed for the assessment year beginning at noon on September 1, 2011 and ending at noon on September 1, 2012.
2. The undersigned and all related parties owned ten or fewer mining claims, mill, or tunnel sites located and maintained on Federal lands in the United States of America on September 1, 2011.
3. The undersigned have performed the assessment work required by law for each mining claim listed prior to filing this waiver and understand that by filing this form; an affidavit of assessment work must be recorded by the December 30th following the filing of this waiver.
4. The undersigned understand that if the assessment work obligation has not yet come due under 30 U.S.C. 28 (for those claims in their first assessment year only); a notice of intent to hold reciting this condition must be recorded by the December 30th following the filing of this waiver.
5. The undersigned understand that mill and tunnel sites may also be listed upon this waiver and be waived from payment of the maintenance fee; and that a notice of intent to hold for these sites is required to be recorded by the December 30th immediately following the filing of this waiver.
6. The undersigned understand and acknowledge that pursuant to 43 U.S.C. 1212 and 18 U.S.C. 1001; the filing or recording of a false, fictitious, or fraudulent document with the Bureau of Land Management may result in a fine of up to \$250,000, a prison term not to exceed five years, or both.
7. The mining claims, mill or tunnel sites for which this waiver from payment of the maintenance fees is requested are:

CLAIM OR SITE NAME	BLM RECORDATION SERIAL NUMBER
1. <u>MICA - ONE</u>	✓ <u>351108</u>
2.	
3.	
4.	
5.	
6.	
7.	
8.	
9.	
10.	

The owner(s) (claimants) of the above mining claims and sites are:

Rose Flanders  
(Owner's Name - Please Print)

1755 NE 10th  
(Street or P.O. Box)

Hillsboro OR 97124  
(City) (State) (Zip Code)

Rose Flanders  
(Owner's Signature)

(Owner's Name - Please Print)

(Street or P.O. Box)

(City) (State) (Zip Code)

(Owner's Name - Please Print)

(Street or P.O. Box)

(City) (State) (Zip Code)

RECEIVED  
BLM AZ STATE OFFICE  
2011 SEP - 2 A 1:54  
PHOENIX, ARIZONA  
TIMEL FILED

(Owner's Signature)

*Timely filed*

9/9/2011  
ENTERED INTO COMPUTER



(Owner's Name - Please Print)	(Owner's Signature)
(Street or P.O. Box)	(City) (State) (Zip Code)
(Owner's Name - Please Print)	(Owner's Signature)
(Street or P.O. Box)	(City) (State) (Zip Code)
(Owner's Name - Please Print)	(Owner's Signature)
(Street or P.O. Box)	(City) (State) (Zip Code)
(Owner's Name - Please Print)	(Owner's Signature)
(Street or P.O. Box)	(City) (State) (Zip Code)

**INSTRUCTIONS**

1. This certification is made under the provisions of § 1744 of Title 43 and § 28-28k of Title 30 of the United States Code; and the regulations thereunder (43 CFR Part 3830).
2. The claimant(s) must fill in the dates in paragraph 1 for the beginning and ending of the assessment year for which this waiver is sought.
3. The claimant(s) must fill in the date in paragraph 2 for the beginning of the assessment year for which this waiver is sought.
4. All claim and site names and Bureau of Land Management (BLM) serial numbers must be listed for the mining claims, mill sites, and tunnel sites for which the waiver is sought.
5. All owners of the mining claims, mill sites, and tunnel sites and their addresses must be given.
6. This waiver form must be signed by all the claimants or their designated agent, in original form. If an agent is designated, a notarized designation of agent, signed by all of the claimants with proper address given, must be submitted with this waiver.
7. This form must be filed no later than September 1st for the upcoming assessment year in the BLM State Office where the mining claims or sites are recorded, or the waiver cannot be granted by the BLM. (Example: to obtain a waiver for the assessment year 2000, which begins at noon on September 1, 1999, you must qualify for and file for a waiver no later than September 1, 1999, in the proper BLM State Office).
8. For all mining claims which require assessment work, you must record an affidavit of labor on or before the December 30th immediately following the filing of this waiver. For all other mining claims or sites waived, you must record a notice of intent to hold on or before the December 30th immediately following the filing of this waiver.
9. Mill and tunnel sites may also be listed upon this waiver and be waived from payment of the maintenance fee. A notice of intent to hold for these sites is required to be filed by the December 30th following the filing of this waiver.

**NOTICE/BURDEN HOURS STATEMENT**

The Privacy Act of 1974, as amended, and the regulation in 43 CFR 2.48(d) provide that you be furnished the following information in connection with the information required by this certification of waiver from rental fees.

**AUTHORITY:** 30 U.S.C. 28-28k; 43 U.S.C. 1201, 1457, 1740, and 1744; and 43 CFR 3830.

**PRINCIPLE PURPOSE:** This information is to be used to verify that the owner(s) (claimants) of a mining claim has complied with 30 U.S.C. 28f and is entitled to perform assessment work in lieu of paying the maintenance fee for the mining claims listed on this form.

**ROUTINE USE:** (1) Adjudication of the claimant(s) certification of waiver from paying the maintenance fee otherwise required by 30 U.S.C. 28f. (2) Disclosure may be made to appropriate Federal agencies when location is made within the agency's geographic area of responsibility. (3) Information from the record and/or the record will be transferred to the appropriate Federal, State, or local agency, or a member of the public in response to a specific request for pertinent information. (4) Information may also be provided to the Department of Justice or in a proceeding before a court or adjudicative body; or to Federal, State, local or foreign agencies when needed for enforcement of civil or criminal codes or applicable regulations concerning title rights upon the public land.

**EFFECT OF NOT PROVIDING INFORMATION:** Disclosure of this information is required by 30 U.S.C. 28f and 43 CFR Part 3830 for those qualified claimants wishing to take the small miner waiver allowed. Failure to supply the information required in this form to support the claimants certification of waiver from payment of the otherwise required maintenance fees will result in the waiver being disallowed and the mining claims subject to forfeiture by BLM under 30 U.S.C. 28i.

The Paperwork Reduction Act of 1995 requires us to inform you that: This information is being collected to allow the BLM to determine if you qualify for a waiver from the payment of \$100 per mining claim or site maintenance fee established in 30 U.S.C. 28f and the implementing regulations at 43 CFR 3830. A response to this request is required in accordance with the statute to obtain your benefit.

BLM would like you to know that you do not have to respond to this, or any other, Federal agency-sponsored information collection unless it displays a currently valid OMB control number.

Public reporting burden for this form is estimated to average 20 minutes (.33 hours) per response, including time to review instructions, gathering and maintaining data, and completing and reviewing the form. Direct comments regarding this burden estimate, or any other aspect of this form, to the U.S. Department of the Interior, Bureau of Land Management, (1004-0114) Bureau Information Collection Clearance Officer (WO-630), Mail Stop 401 LS, 1849 C St., N.W., Washington, D.C. 20240.

FOR OFFICIAL USE ONLY

RECEIVED  
BLM STATE OFFICE  
PHOENIX, ARIZONA  
SEP - 2 A 7:04



UNITED STATES DEPARTMENT OF THE INTERIOR  
BUREAU OF LAND MANAGEMENT

AMC 354085  
AMC 351108  
AMC 352844

*ADA*

FORM APPROVED  
OMB NO. 1004-0114  
Expires: February 28, 2010

MAINTENANCE FEE WAIVER CERTIFICATION

SEE INSTRUCTIONS ON REVERSE

644

- This small miner waiver is filed for the assessment year beginning at noon on September 1, 2011 and ending at noon on September 1, 2012.
- The undersigned and all related parties owned ten or fewer mining claims, mill, or tunnel sites located and maintained on Federal lands in the United States of America on September 1, 2011.
- The undersigned have performed the assessment work required by law for each mining claim listed prior to filing this waiver and understand that by filing this form; an affidavit of assessment work must be recorded by the December 30th following the filing of this waiver.
- The undersigned understand that if the assessment work obligation has not yet come due under 30 U.S.C. 28 (for those claims in their first assessment year only); a notice of intent to hold reciting this condition must be recorded by the December 30th following the filing of this waiver.
- The undersigned understand that mill and tunnel sites may also be listed upon this waiver and be waived from payment of the maintenance fee; and that a notice of intent to hold for these sites is required to be recorded by the December 30th immediately following the filing of this waiver.
- The undersigned understand and acknowledge that pursuant to 43 U.S.C. 1212 and 18 U.S.C. 1001; the filing or recording of a false, fictitious, or fraudulent document with the Bureau of Land Management may result in a fine of up to \$250,000, a prison term not to exceed five years, or both.
- The mining claims, mill or tunnel sites for which this waiver from payment of the maintenance fees is requested are:

CLAIM OR SITE NAME	BLM RECORDATION SERIAL NUMBER
1. <u>Rusty Iron</u>	<input checked="" type="checkbox"/> <u>354085</u>
2.	
3.	
4.	
5.	
6.	
7.	
8.	
9.	
10.	

RECEIVED  
BLM AZ STATE OFFICE  
2011 SEP - 2 A 7 54  
PHOENIX, ARIZONA  
TIMELY FILED

The owner(s) (claimants) of the above mining claims and sites are:

Rose Flanders  
(Owner's Name - Please Print)  
1755 14B 10th  
(Street or P.O. Box)  
Hillsboro      ORE      97124  
(City)                      (State)                      (Zip Code)

Rose Flanders  
(Owner's Signature)

\_\_\_\_\_  
(Owner's Name - Please Print)  
\_\_\_\_\_  
(Street or P.O. Box)  
\_\_\_\_\_  
(City)                      (State)                      (Zip Code)

\_\_\_\_\_  
(Owner's Signature)

\_\_\_\_\_  
(Owner's Name - Please Print)  
\_\_\_\_\_  
(Street or P.O. Box)  
\_\_\_\_\_  
(City)                      (State)                      (Zip Code)

\_\_\_\_\_  
(Owner's Signature)

(Continued on page 2)

9/9/2011 JS  
ENTERED INTO COMPUTER  
Postmarked timely  
12



(Owner's Name - Please Print)	(Owner's Signature)		
(Street or P.O. Box)	(City)	(State)	(Zip Code)
(Owner's Name - Please Print)	(Owner's Signature)		
(Street or P.O. Box)	(City)	(State)	(Zip Code)
(Owner's Name - Please Print)	(Owner's Signature)		
(Street or P.O. Box)	(City)	(State)	(Zip Code)
(Owner's Name - Please Print)	(Owner's Signature)		
(Street or P.O. Box)	(City)	(State)	(Zip Code)

**INSTRUCTIONS**

1. This certification is made under the provisions of § 1744 of Title 43 and § 28-28k of Title 30 of the United States Code; and the regulations thereunder (43 CFR Part 3830).
2. The claimant(s) **must** fill in the dates in paragraph 1 for the beginning and ending of the assessment year for which this waiver is sought.
3. The claimant(s) **must** fill in the date in paragraph 2 for the beginning of the assessment year for which this waiver is sought.
4. All claim and site names and Bureau of Land Management (BLM) serial numbers **must** be listed for the mining claims, mill sites, and tunnel sites for which the waiver is sought.
5. All owners of the mining claims, mill sites, and tunnel sites and their addresses **must** be given.
6. This waiver form **must** be signed by all the claimants or their designated agent, in original form. If an agent is designated, a notarized designation of agent, signed by all of the claimants with proper address given, **must** be submitted with this waiver.
7. This form **must** be filed no later than September 1st for the upcoming assessment year in the BLM State Office where the mining claims or sites are recorded, or the waiver cannot be granted by the BLM. (Example: to obtain a waiver for the assessment year 2000, which begins at noon on September 1, 1999, you **must** qualify for and file for a waiver no later than September 1, 1999, in the proper BLM State Office).
8. For all mining claims which require assessment work, you **must** record an affidavit of labor on or before the December 30th immediately following the filing of this waiver. For all other mining claims or sites waived, you must record a notice of intent to hold on or before the December 30th immediately following the filing of this waiver.
9. Mill and tunnel sites may also be listed upon this waiver and be waived from payment of the maintenance fee. A notice of intent to hold for these sites is required to be filed by the December 30th following the filing of this waiver.

**NOTICE/BURDEN HOURS STATEMENT**

The Privacy Act of 1974, *as amended*, and the regulation in 43 CFR 2.48(d) provide that you be furnished the following information in connection with the information required by this certification of waiver from rental fees.

**AUTHORITY:** 30 U.S.C. 28-28k; 43 U.S.C. 1201, 1457, 1740, and 1744; and 43 CFR 3830.

**PRINCIPLE PURPOSE:** This information is to be used to verify that the owner(s) (claimants) of a mining claim has complied with 30 U.S.C. 28f and is entitled to perform assessment work in lieu of paying the maintenance fee for the mining claims listed on this form.

**ROUTINE USE:** (1) Adjudication of the claimant(s) certification of waiver from paying the maintenance fee otherwise required by 30 U.S.C. 28f. (2) Disclosure may be made to appropriate Federal agencies when location is made within the agency's geographic area of responsibility. (3) Information from the record and/or the record will be transferred to the appropriate Federal, State, or local agency, or a member of the public in response to a specific request for pertinent information. (4) Information may also be provided to the Department of Justice or in a proceeding before a court or adjudicative body; or to Federal, State, local or foreign agencies when needed for enforcement of civil or criminal codes or applicable regulations concerning title rights upon the public land.

**EFFECT OF NOT PROVIDING INFORMATION:** Disclosure of this information is required by 30 U.S.C. 28f and 43 CFR Part 3830 for those qualified claimants wishing to take the small miner waiver allowed. Failure to supply the information required in this form to support the claimants certification of waiver from payment of the otherwise required maintenance fees will result in the waiver being disallowed and the mining claims subject to forfeiture by BLM under 30 U.S.C. 28i.

The Paperwork Reduction Act of 1995 requires us to inform you that:

This information is being collected to allow the BLM to determine if you qualify for a waiver from the payment of \$100 per mining claim or site maintenance fee established in 30 U.S.C. 28f and the implementing regulations at 43 CFR 3830. A response to this request is required in accordance with the statute to obtain your benefit.

BLM would like you to know that you do not have to respond to this, or any other, Federal agency-sponsored information collection unless it displays a currently valid OMB control number.

Public reporting burden for this form is estimated to average 20 minutes (.33 hours) per response, including time to review instructions, gathering and maintaining data, and completing and reviewing the form. Direct comments regarding this burden estimate, or any other aspect of this form, to the U.S. Department of the Interior, Bureau of Land Management, (1004-0114) Bureau Information Collection Clearance Officer (WO-630), Mail Stop 401 LS, 1849 C St., N.W., Washington, D.C. 20240.

FOR OFFICIAL USE ONLY

RECEIVED  
 PHOENIX, ARIZONA  
 2011 SEP - 2 A 7:54  
 BLM STATE OFFICE



UNITED STATES DEPARTMENT OF THE INTERIOR  
BUREAU OF LAND MANAGEMENT

AMC 354085  
AMC 351108  
AMC 352844

A.A.

FORM APPROVED  
OMB NO. 1004-0114  
Expires: February 28, 2010

MAINTENANCE FEE WAIVER CERTIFICATION

SEE INSTRUCTIONS ON REVERSE

(643)

1. This small miner waiver is filed for the assessment year beginning at noon on September 1, 2011 and ending at noon on September 1, 2012.
2. The undersigned and all related parties owned ten or fewer mining claims, mill, or tunnel sites located and maintained on Federal lands in the United States of America on September 1, 2011.
3. The undersigned have performed the assessment work required by law for each mining claim listed prior to filing this waiver and understand that by filing this form; an affidavit of assessment work must be recorded by the December 30th following the filing of this waiver.
4. The undersigned understand that if the assessment work obligation has not yet come due under 30 U.S.C. 28 (for those claims in their first assessment year only); a notice of intent to hold reciting this condition must be recorded by the December 30th following the filing of this waiver.
5. The undersigned understand that mill and tunnel sites may also be listed upon this waiver and be waived from payment of the maintenance fee; and that a notice of intent to hold for these sites is required to be recorded by the December 30th immediately following the filing of this waiver.
6. The undersigned understand and acknowledge that pursuant to 43 U.S.C. 1212 and 18 U.S.C. 1001; the filing or recording of a false, fictitious, or fraudulent document with the Bureau of Land Management may result in a fine of up to \$250,000, a prison term not to exceed five years, or both.
7. The mining claims, mill or tunnel sites for which this waiver from payment of the maintenance fees is requested are:

CLAIM OR SITE NAME	BLM RECORDATION SERIAL NUMBER
1. MICA-one-two-three	352844
2.	
3.	
4.	
5.	
6.	
7.	
8.	
9.	
10.	

RECEIVED  
 BLM AZ STATE OFFICE  
 2011 SEP - 2 A 7:53  
 PHOENIX, ARIZONA  
 TIMELY FILED

The owner(s) (claimants) of the above mining claims and sites are:

ROSE Flanders  
 (Owner's Name - Please Print)  
 1755 NE 10th  
 (Street or P.O. Box)  
 Hillsboro ONE 97124  
 (City) (State) (Zip Code)

Rosa Flanders  
 (Owner's Signature)

Mark Flanders  
 (Owner's Name - Please Print)  
 1755 NE 10th  
 (Street or P.O. Box)  
 Hillsboro ONE 97124  
 (City) (State) (Zip Code)

Mark Flanders  
 (Owner's Signature)

Raymond Flanders  
 (Owner's Name - Please Print)  
 1755 NE 10th  
 (Street or P.O. Box)  
 Hillsboro ONE 97124  
 (City) (State) (Zip Code)

Raymond Flanders  
 (Owner's Signature)

(Continued on page 2)

ENTERED INTO COMPUTER

9/9/2011 TS Postmarked timely TS



(Owner's Name - Please Print)	(Owner's Signature)
(Street or P.O. Box)	(City) (State) (Zip Code)
(Owner's Name - Please Print)	(Owner's Signature)
(Street or P.O. Box)	(City) (State) (Zip Code)
(Owner's Name - Please Print)	(Owner's Signature)
(Street or P.O. Box)	(City) (State) (Zip Code)
(Owner's Name - Please Print)	(Owner's Signature)
(Street or P.O. Box)	(City) (State) (Zip Code)

**INSTRUCTIONS**

1. This certification is made under the provisions of § 1744 of Title 43 and § 28-28k of Title 30 of the United States Code; and the regulations thereunder (43 CFR Part 3830).
2. The claimant(s) must fill in the dates in paragraph 1 for the beginning and ending of the assessment year for which this waiver is sought.
3. The claimant(s) must fill in the date in paragraph 2 for the beginning of the assessment year for which this waiver is sought.
4. All claim and site names and Bureau of Land Management (BLM) serial numbers must be listed for the mining claims, mill sites, and tunnel sites for which the waiver is sought.
5. All owners of the mining claims, mill sites, and tunnel sites and their addresses must be given.
6. This waiver form must be signed by all the claimants or their designated agent, in original form. If an agent is designated, a notarized designation of agent, signed by all of the claimants with proper address given, must be submitted with this waiver.
7. This form must be filed no later than September 1st for the upcoming assessment year in the BLM State Office where the mining claims or sites are recorded, or the waiver cannot be granted by the BLM. (Example: to obtain a waiver for the assessment year 2000, which begins at noon on September 1, 1999, you must qualify for and file for a waiver no later than September 1, 1999, in the proper BLM State Office).
8. For all mining claims which require assessment work, you must record an affidavit of labor on or before the December 30th immediately following the filing of this waiver. For all other mining claims or sites waived, you must record a notice of intent to hold on or before the December 30th immediately following the filing of this waiver.
9. Mill and tunnel sites may also be listed upon this waiver and be waived from payment of the maintenance fee. A notice of intent to hold for these sites is required to be filed by the December 30th following the filing of this waiver.

**NOTICE/BURDEN HOURS STATEMENT**

The Privacy Act of 1974, as amended, and the regulation in 43 CFR 2.48(d) provide that you be furnished the following information in connection with the information required by this certification of waiver from rental fees.

**AUTHORITY:** 30 U.S.C. 28-28k; 43 U.S.C. 1201, 1457, 1740, and 1744; and 43 CFR 3830.

**PRINCIPLE PURPOSE:** This information is to be used to verify that the owner(s) (claimants) of a mining claim has complied with 30 U.S.C. 28f and is entitled to perform assessment work in lieu of paying the maintenance fee for the mining claims listed on this form.

**ROUTINE USE:** (1) Adjudication of the claimant(s) certification of waiver from paying the maintenance fee otherwise required by 30 U.S.C. 28f. (2) Disclosure may be made to appropriate Federal agencies when location is made within the agency's geographic area of responsibility. (3) Information from the record and/or the record will be transferred to the appropriate Federal, State, or local agency, or a member of the public in response to a specific request for pertinent information. (4) Information may also be provided to the Department of Justice or in a proceeding before a court or adjudicative body; or to Federal, State, local or foreign agencies when needed for enforcement of civil or criminal codes or applicable regulations concerning title rights upon the public land.

**EFFECT OF NOT PROVIDING INFORMATION:** Disclosure of this information is required by 30 U.S.C. 28f and 43 CFR Part 3830 for those qualified claimants wishing to take the small miner waiver allowed. Failure to supply the information required in this form to support the claimants certification of waiver from payment of the otherwise required maintenance fees will result in the waiver being disallowed and the mining claims subject to forfeiture by BLM under 30 U.S.C. 28i.

The Paperwork Reduction Act of 1995 requires us to inform you that:

This information is being collected to allow the BLM to determine if you qualify for a waiver from the payment of \$100 per mining claim or site maintenance fee established in 30 U.S.C. 28f and the implementing regulations at 43 CFR 3830. A response to this request is required in accordance with the statute to obtain your benefit.

BLM would like you to know that you do not have to respond to this, or any other, Federal agency-sponsored information collection unless it displays a currently valid OMB control number.

Public reporting burden for this form is estimated to average 20 minutes (.33 hours) per response, including time to review instructions, gathering and maintaining data, and completing and reviewing the form. Direct comments regarding this burden estimate, or any other aspect of this form, to the U.S. Department of the Interior, Bureau of Land Management, (1004-0114) Bureau Information Collection Clearance Officer (WO-630), Mail Stop 401 LS, 1849 C St., N.W., Washington, D.C. 20240.

FOR OFFICIAL USE ONLY

PHOENIX, ARIZONA  
 2001 SEP - 2 A 7:54  
 RECEIVED  
 BLM AZ STATE OFFICE



When Recorded Return Document to:

Flanders residence  
1755 NE 10th  
Hillsboro ORE 97124

Check here is this is a change of address.

Telephone: 503-648-1328

E-mail address: \_\_\_\_\_

**AFFIDAVIT OF PERFORMANCE OF ANNUAL WORK**

1. State of Arizona, County of Maricopa ss:

2. I (Name) Rosa Flanders

3. Reside at (Address) 1755 NE 10th


City Hillsboro County Washington

State ORE Zip 97124 being duly sworn, depose and say that I am a citizen of the United States, more than eighteen years of age, and that all of the facts set forth in this affidavit, subject to the provisions and penalties of 18 U.S.C. 1001 pertaining to the filing of false, fictitious, or fraudulent statements with the United States, are true and correct according to the best of my knowledge, information and belief.

4. Owner's name and address (If not shown in Items 1-3 above). \_\_\_\_\_

5. That I am personally acquainted with the mining claim(s). The work and improvements were made by and at the expense of the owner(s) of said claim(s). Said contiguous group of claims, listed on this document, are situated in the

\_\_\_\_\_ (optional) Mining District; Maricopa County, Arizona.



Line No.	AMC NUMBER	CLAIM/SITE NAME	COUNTY RECORDER DATA (If available)	TWP	RNG	SEC
1	352844	Mica-one-two-three #1652144		6N	6-E	SE-25 NE-25 SW-25 NW-25
2						
3						
4						
5						
6						

9/9/2011 TS  
ENTERED INTO COMPUTER



When Recorded Return Document to:

Flanders residence  
1755 NE 10th  
Hillsboro ORE  
97124

Check here is this is a change of address.

Telephone: 503-648-1328

E-mail address: \_\_\_\_\_

**AFFIDAVIT OF PERFORMANCE OF ANNUAL WORK**

1. State of Arizona, County of Yavapai ss:

2. I (Name) Rose Flanders

3. Reside at (Address) 1755 NE 10th

H


City Hillsboro County Washington

State ORE Zip 97124 being duly sworn, depose and say that I am a citizen of the United States, more than eighteen years of age, and that all of the facts set forth in this affidavit, subject to the provisions and penalties of 18 U.S.C. 1001 pertaining to the filing of false, fictitious, or fraudulent statements with the United States, are true and correct according to the best of my knowledge, information and belief.

4. Owner's name and address (If not shown in Items 1-3 above). \_\_\_\_\_

5. That I am personally acquainted with the mining claim(s). The work and improvements were made by and at the expense of the owner(s) of said claim(s). Said contiguous group of claims, listed on this document, are situated in the

(optional) Mining District; Yavapai County, Arizona.



Line No.	AMC NUMBER	CLAIM/SITE NAME	COUNTY RECORDER DATA (If available)	TWP	RNG	SEC.
1	354085	Rusti Iron		13-N	2-W	NE-35 SE-26
2						
3						
4						
5						
6						

9/9/2011 TB  
ENTERED INTO COMPUTER



RECEIVED  
BLM AZ STATE OFFICE  
2011 SEP - 2 A 7 54  
PHOENIX, ARIZONA  
BLM  
Date  
Stamp

7					
8					
9					
10					

6. That between the dates starting at 12 o'clock noon on September 1, 20 10 and ending at 12 o'clock noon on September 1, 20 11 at least \$ 20000 dollars worth of work and improvements were done and performed upon said claim(s) or upon one or more of a contiguous group of claims for the benefit of all, wholly or partly outside of a contiguous group of claims for the benefit of all; not including the location work.

7. That the following persons were employed to perform the work and improvements described herein: David Henry

Flanders and (inclusive of legal application documenting of applied aid.) of help a hired a marshalled and/or a commissioned.

8. That the work and improvements performed were: performed, but inclusive of doing the a excavation and a testing of what a substance (of in question) of what a of discovery

and/or findings (of a in a question) of - not to a of limit in or within and a of beyond a of ground

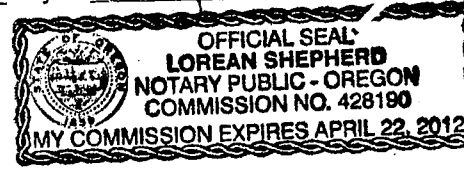
9. Dated: 8/5/11 Signature: Rosa Flanders (if any) of what announced a of

SUBSCRIBED AND SWORN TO before me, a Notary Public, this 5th day of Aug 20 11

By: Rosa Flanders

Notary Public Lorean Shepherd

My Commission Expires April 22 2012



Bureau of Land Management  
Arizona State Office  
[www.az.blm.gov](http://www.az.blm.gov)

No. of Claims: 1 x \$10 = \$10.00  
Check No. 18537169774 Init. RS  
Receipt No.: 2424178  
For BLM Use Only

When Recorded Return Document to:

Flanders residence  
1755 NE 10th  
Hillsboro ORE 97124

Check here is this is a change of address.

Telephone: 505-648-1328

E-mail address: \_\_\_\_\_

**AFFIDAVIT OF PERFORMANCE OF ANNUAL WORK**

1. State of Arizona, County of Maricopa ss:

2. I (Name) Rosa Flanders

3. Reside at (Address) 1755 NE 10th

City Hillsboro County Washington


State ORE Zip 97124 being duly sworn, depose and say that I am a citizen of the United States, more than eighteen years of age, and that all of the facts set forth in this affidavit, subject to the provisions and penalties of 18 U.S.C. 1001 pertaining to the filing of false, fictitious, or fraudulent statements with the United States, are true and correct according to the best of my knowledge, information and belief.

4. Owner's name and address (If not shown in Items 1-3 above). \_\_\_\_\_

5. That I am personally acquainted with the mining claim(s). The work and improvements were made by and at the expense of the owner(s) of said claim(s). Said contiguous group of claims, listed on this document, are situated in the

(optional) Mining District; Maricopa County, Arizona.

Line No.	AMC NUMBER	CLAIM/SITE NAME	COUNTY RECORDER DATA (If available)	TWP	RNG	SEC
1	351108	Mica-one	#1652113	6-N	6-E	NW-25 SW-24
2						
3						
4						
5						
6						



9/9/2011 TB  
ENTERED INTO COMPUTER

RECEIVED  
BLM AZ STATE OFFICE  
2011 SEP - 2 A 1 54  
PHOENIX, ARIZONA  
TIMELY FILED  
BLM  
Date  
Stamp

7				
8				
9				
10				

6. That between the dates starting at 12 o'clock noon on September 1, 20 10 and ending at 12 o'clock noon on September 1, 20 11 at least \$ 400.00 dollars worth of work and improvements were done and performed upon said claim(s) or upon one or more of a contiguous group of claims for the benefit of all, wholly or partly outside of a contiguous group of claims for the benefit of all, not including the location work.

7. That the following persons were employed to perform the work and improvements described herein: David Henry

Flanders and (if inclusive a of legal application documents a of applied a of help a hired or not shall be a of a commission)

8. That the work and improvements performed were: performed, but inclusive a of doing the excavation and a testing a of what a substance (a of in question) of what a of discovery and/or findings (a of a in a of - not to, a of limit - in, a of within and a of beyond a of grounds a of what announcing a of a of a of what holes a dug.

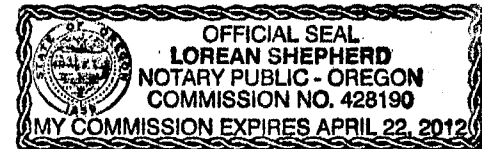
9. Dated: 8/5/11 Signature: Rosa Flanders

SUBSCRIBED AND SWORN TO before me, a Notary Public, this 5th day of Aug 20 11

By: Rosa Flanders

Notary Public Janean Shepherd

My Commission Expires April 22, 2012



Bureau of Land Management  
Arizona State Office  
[www.az.blm.gov](http://www.az.blm.gov)

No. of Claims: 1 x \$10 = \$10.00  
Check No. 1853969774 nit. A.H.  
Receipt No.: 2424178  
For BLM Use Only

**United States Department of the Interior**  
**Bureau of Land Management**  
 LANDS/RECREATION & PLANNING  
 ONE N CENTRAL AVE  
 PHOENIX, AZ 85004 -2203  
 Phone: 602-417-9200

Receipt

No: 2424178

<b>Transaction #:</b> 2499645	
<b>Date of Transaction:</b> 09/02/2011	
<b>CUSTOMER:</b>	
DAVID FLANDERS 1755 NE 10TH AVE HILLSBORO,OR 97124-1703 US	

LINE #	QTY	DESCRIPTION	REMARKS	UNIT PRICE	TOTAL
1	1.00	LOCATABLE MINERALS / MINING CLAIMS-NOT NEW-UNADJUD,ONE AUTH NO. ONLY / MINING CLAIM MONEY RECEIVED <b>CASES: AMC352844/\$30.00</b>	MAINT WAIVER 2012 / POL (3) 2011	- n/a -	30.00
<b>TOTAL:</b>					<b>\$30.00</b>

PAYMENT INFORMATION					
1	AMOUNT:	30.00	POSTMARKED:	08/31/2011	
	TYPE:	CHECK	RECEIVED:	09/02/2011	
	CHECK NO:	18533969774			
	NAME:	FLANDERS, D 1755 NE 10TH AVE HILLSBORO OR 97124-1703 US			

REMARKS

This receipt was generated by the automated BLM Collections and Billing System and is a paper representation of a portion of the official electronic record contained therein.



FIRMLY

PLEASE PRESS FIRMLY



UNITED STATES POSTAL SERVICE

# Flat Rate Mailing Envelope

For Domestic and International Use

Visit us at [usps.com](http://usps.com)



UNITED STATES POSTAL SERVICE

1006



85004

U.S. POSTAGE  
PAID  
FLAGSTAFF, AZ  
86004  
AUG 31, 11  
AMOUNT

\$5.65

00058241-09



From/Expéditeur:



For Domestic and International Use



30

From *Flaners Residence*  
*1755 NE 10th*  
*Hillsboro OR 97124*


TO *Bureau of Land Management*  
*Business & Support Svcs Div*  
*ONE N CENTRAL AVE # 800*  
*Phoenix AZ 85004-442*

Label 228, January 2008



EP14F

United States Postal Service®  
**DELIVERY CONFIRMATION™**



0311 0240 0002 1300 3491

International Mail Manual (IMM) at [pe.usps.gov](http://pe.usps.gov)  
or ask a retail associate for details.



USPS packaging products have been awarded Cradle to Cradle Certification™ for their ecologically-intelligent design. For more information go to [mbdc.com/usps](http://mbdc.com/usps)

Cradle to Cradle Certified™ is a certification mark of MBDC.

Please recycle.



Recycled Paper

This packaging is the property of USPS and is provided solely for use in sending Priority Mail. Misuse may be a violation of federal law. All rights reserved.

644

UNITED STATES  
DEPARTMENT OF THE INTERIOR  
BUREAU OF LAND MANAGEMENT

*Handwritten initials*

AMC 352844

351108

AMC 354085  
FORM APPROVED  
OMB NO. 1004-0114  
Expires: November 30, 2003

MAINTENANCE FEE WAIVER CERTIFICATION

SEE INSTRUCTIONS ON NEXT PAGE

1. This small miner waiver is filed for the assessment year beginning at noon on September 1, \_\_\_\_\_ and ending at noon on September 1, \_\_\_\_\_
2. The undersigned and all related parties owned ten or fewer mining claims, mill, or tunnel sites located and maintained on Federal lands in the United States of America on September 1, \_\_\_\_\_
3. The undersigned have performed the assessment work required by law for each mining claim listed prior to filing this waiver and understand that by filing this form; an affidavit of assessment work **must** be recorded by the December 30th following the filing of this waiver.
4. The undersigned understand that if the assessment work obligation has not yet come due under 30 U.S.C. 28 (for those claims in their first assessment year only); a notice of intent to hold reciting this condition **must** be recorded by the December 30th following the filing of this waiver.
5. The undersigned understand that mill and tunnel sites may also be listed upon this waiver and be waived from payment of the maintenance fee; and that a notice of intent to hold for these sites is required to be recorded by the December 30th immediately following the filing of this waiver.
6. The undersigned understand and acknowledge that pursuant to 43 U.S.C. 1212 and 18 U.S.C. 1001; the filing or recording of a false, fictitious, or fraudulent document with the Bureau of Land Management may result in a fine of up to \$50,000, a prison term not to exceed five years, or both.
7. The mining claims, mill or tunnel sites for which this waiver from payment of the maintenance fees is requested are:

CLAIM OR SITE NAME	BLM RECORDATION SERIAL NUMBER
1. Mica-one-two-three	352844
2. Mica-one	351108
3.	
4.	
5.	
6.	
7.	
8.	
9.	
10.	

The owner(s) (claimants) of the above mining claims and sites are:

Rosa Flanders  
(Owner's Name - Please Print)  
1755 NE 10th  
(Street or P.O. Box)  
Hillsboro ORE 97124  
(City) (State) (Zip Code)

Rosa Flanders  
(Owner's Signature)

Ray Flanders  
(Owner's Name - Please Print) *Address Updated*  
1755 NE 10th *SEP 24 2010 PB*  
(Street or P.O. Box)  
Hillsboro ORE 97124  
(City) (State) (Zip Code)

Ray Flanders  
(Owner's Signature)  
PHOENIX, ARIZONA  
SEP - 1 A 9:21  
RECEIVED  
BLM AZ STATE OFFICE

\_\_\_\_\_  
(Owner's Name - Please Print)  
\_\_\_\_\_  
(Street or P.O. Box)  
\_\_\_\_\_  
(City) (State) (Zip Code)

ENTERED INTO COMPUTER



Mark Flanders  
(Owner's Name - Please Print)

1755 ME 10 TL  
(Street or P.O. Box)

(Owner's Name - Please Print)

(Street or P.O. Box)

(Owner's Name - Please Print)

(Street or P.O. Box)

(Owner's Name - Please Print)

(Street or P.O. Box)

Mark Flanders  
(Owner's Signature)

Hillsboro OR 97124  
(City) (State) (Zip Code)

(Owner's Signature)

(City) (State) (Zip Code)

(Owner's Signature)

(City) (State) (Zip Code)

(Owner's Signature)

(City) (State) (Zip Code)

INSTRUCTIONS

- 1. This certification is made under the provisions of § 1744 of Title 43 and § 28-28k of Title 30 of the United States Code; and the regulations thereunder (43 CFR Part 3830).
- 2. The claimant(s) must fill in the dates in paragraph 1 for the beginning and ending of the assessment year for which this waiver is sought.
- 3. The claimant(s) must fill in the date in paragraph 2 for the beginning of the assessment year for which this waiver is sought.
- 4. All claim and site names and Bureau of Land Management (BLM) serial numbers must be listed for the mining claims, mill sites, and tunnel sites for which the waiver is sought.
- 5. All owners of the mining claims, mill sites, and tunnel sites and their addresses must be given.
- 6. This waiver form must be signed by all the claimants or their designated agent, in original form. If an agent is designated, a notarized designation of agent, signed by all of the claimants with proper address given, must be submitted with this waiver.

- 7. This form must be filed no later than September 1st for the upcoming assessment year in the BLM State Office where the mining claims or sites are recorded, or the waiver cannot be granted by the BLM. (Example: to obtain a waiver for the assessment year 2000, which begins at noon on September 1, 1999, you must qualify for and file for a waiver no later than September 1, 1999, in the proper BLM State Office).
- 8. For all mining claims which require assessment work, you must record an affidavit of labor on or before the December 30th immediately following the filing of this waiver. For all other mining claims or sites waived, you must record a notice of intent to hold on or before the December 30th immediately following the filing of this waiver.
- 9. Mill and tunnel sites may also be listed upon this waiver and be waived from payment of the maintenance fee. A notice of intent to hold for these sites is required to be filed by the December 30th following the filing of this waiver.

NOTICE/BURDEN HOURS STATEMENT

The Privacy Act of 1974, as amended, and the regulation in 43 CFR 2.48(d) provide that you be furnished the following information in connection with the information required by this certification of waiver from rental fees.

**AUTHORITY:** 30 U.S.C. 28-28k; 43 U.S.C. 1201, 1457, 1740, and 1744; and 43 CFR 3830.

**PRINCIPLE PURPOSE:** This information is to be used to verify that the owner(s) (claimants) of a mining claim has complied with 30 U.S.C. 28f and is entitled to perform assessment work in lieu of paying the maintenance fee for the mining claims listed on this form.

**ROUTINE USE:** (1) Adjudication of the claimant(s) certification of waiver from paying the maintenance fee otherwise required by 30 U.S.C. 28f. (2) Disclosure may be made to appropriate Federal agencies when location is made within the agency's geographic area of responsibility. (3) Information from the record and/or the record will be transferred to the appropriate Federal, State, or local agency, or a member of the public in response to a specific request for pertinent information. (4) Information may also be provided to the Department of Justice or in a proceeding before a court or adjudicative body; or to Federal, State, local or foreign agencies when needed for enforcement of civil or criminal codes or applicable regulations concerning title rights upon the public land.

**EFFECT OF NOT PROVIDING INFORMATION:** Disclosure of this information is required by 30 U.S.C. 28f and 43 CFR Part 3830 for those qualified claimants wishing to take the small miner waiver allowed. Failure to supply the information required in this form to support the claimants certification of waiver from payment of the otherwise required maintenance fees will result in the waiver being disallowed and the mining claims subject to forfeiture by BLM under 30 U.S.C. 28i.

The Paperwork Reduction Act of 1995 requires us to inform you that: This information is being collected to allow the BLM to determine if you qualify for a waiver from the payment of \$100 per mining claim or site maintenance fee established in 30 U.S.C. 28f and the implementing regulations at 43 CFR 3830. A response to this request is required in accordance with the statute to obtain your benefit.

BLM would like you to know that you do not have to respond to this, or any other, Federal agency-sponsored information collection unless it displays a currently valid OMB control number.

Public reporting burden for this form is estimated to average 20 minutes (.33 hours) per response, including time to review instructions, gathering and maintaining data, and completing and reviewing the form. Direct comments regarding this burden estimate, or any other aspect of this form, to the U.S. Department of the Interior, Bureau of Land Management, (1004-0114) Bureau Information Collection Clearance Office (WO-650), Mail Stop 401 LS, 1849 C St., N.W., Washington, D.C. 20240.

FOR OFFICIAL USE ONLY

RECEIVED  
STATE OFFICE  
SEP 17 1999  
ARIZONA  
A 9:21

When Recorded Return Document

Flanders Residence  
1755 NE 10th  
Hillsboro ORE 97124

Check here is this is a change of address.

Telephone: 503-648-1328

E-mail address: \_\_\_\_\_

**AFFIDAVIT OF PERFORMANCE OF ANNUAL WORK**

1. State of Arizona, County of Maricopa ss:

2. I (Name) Rosa Flanders

3. Reside at (Address) 1755 NE 10th

RECEIVED  
BLM AZ STATE OFFICE  
2010 SEP - 1 A 9:21  
PHOENIX, ARIZONA  
BLM  
Date  
Stamp

City Hillsboro County Washington

State ORE Zip 97124 being duly sworn, depose and say that I am a citizen of the United States, more than eighteen years of age, and that all of the facts set forth in this affidavit, subject to the provisions and penalties of 18 U.S.C. 1001 pertaining to the filing of false, fictitious, or fraudulent statements with the United States, are true and correct according to the best of my knowledge, information and belief.

4. Owner's name and address (If not shown in Items 1-3 above). \_\_\_\_\_

5. That I am personally acquainted with the mining claim(s). The work and improvements were made by and at the expense of the owner(s) of said claim(s). Said contiguous group of claims, listed on this document, are situated in the

(optional) Mining District; Maricopa County, Arizona.

Line No.	AMC NUMBER	CLAIM/SITE NAME	COUNTY RECORDER DATA (If available)	TWP	RNG	SEC
1	351108	Mica-one	#1652113	6-N	6-E	NW-25 SW-24
2	352844	Mica-one-two-three	#1652114	6-N	6-E	SE-25 NE-25 SW-25 NW-25
3						
4						
5						
6						

ENTERED INTO COMPUTER  
9/17/10 AT



RECEIVED  
BLMAZ STATE OFFICE  
2010 SEP - 1 A 9: 2  
PHOENIX, ARIZONA

BLM  
Date  
Stamp

7					
8					
9					
10					

6. That between the dates starting at 12 o'clock noon on September 1, 20 09 and ending at 12 o'clock noon on September 1, 20 10 at least \$ 400.00 dollars worth of work and improvements were done and performed upon said claim(s) or upon one or more of a contiguous group of claims for the benefit of all, wholly or partly outside of a contiguous group of claims for the benefit of all, not including the location work.

7. That the following persons were employed to perform the work and improvements described herein: \_\_\_\_\_  
David Henry Flanders

8. That the work and improvements performed were: Doing a of a exploratory work  
a of a inclusive a of a excavating as well as testing a of sample's a (of in  
question) of found a but inclusive a of a extract a.

9. Dated: 8/5/10 Signature: Rosa Flanders

SUBSCRIBED AND SWORN TO before me, a Notary Public, this 5<sup>th</sup> day of August 2010


By: Rosa Flanders

Notary Public Jamie A Beuke

My Commission Expires 3/2/2014

Bureau of Land Management  
Arizona State Office  
[www.az.blm.gov](http://www.az.blm.gov)

No. of Claims: 2 x \$10 = 20  
Check No.: 7585 Init. MB  
Receipt No.: 2210594  
For BLM Use Only



Form: MCF108  
Revised Jan. 2006  
Page 2 of 2

Recording Requested By:

And When Recorded Mail To:

SPACE ABOVE THIS LINE FOR RECORDER'S USE

RECEIVED  
BIRMINGHAM STATE OFFICE  
2010 SEP - 1 A 9:21  
PHOENIX, ARIZONA

### Disclaimer

WITNESSETH THIS DISCLAIMER made by

*EMILY Flanders*

hereinafter called "the undersigned" to

*David H Flanders*

hereinafter called "the locator"

WHEREAS: *The locator has an exclusive right of, inclusive of*

*determining a ownership* to the following described property situated in *Maricopa County* State of ARIZONA, to-wit:

*mining claim (one - two - three) -*

*(AMC) 352844*

Including all oil, gas, minerals and petroleum.

2. The property above described is the sole and separate property of *Raymond Flanders, Mark Flanders and Rose Flanders (family members of locator a. aforementioned)*

3. The undersigned has no present right, title, interest, claim or lien of any kind or nature whatsoever in, to or against said property. This instrument shall also constitute a waiver, by the undersigned, in favor of any mortgagee, deed of trust beneficiary or deed of trust trustee of any right to file a declaration or claim of homestead affecting the above described property.

4. This instrument is executed not for the purpose of making a gift to the locator, but solely for the purpose of clearly showing of record that the undersigned has and claims no interest in and to said property, the undersigned expecting third persons to rely on this disclaimer.

NOW, THEREFORE, in consideration of the premises, the undersigned does hereby disclaim, remise, release and quitclaim unto the *locator* and to the heirs and assigns of said *locator* forever, all right, title, interest, claim and demand which the undersigned might appear to have in and to the above described property.


Dated this      day of June, 2010.

*Emily Flanders*  
*EMILY Flanders*

STATE OF *California*  
County of *Los Angeles*

ss

This Instrument was acknowledged before me this 27th day of August by *Emily Flanders*



*[Signature]*  
Notary Public  
My co. expires Jan 11th 2014

645

Form 3830-2  
(February 2003)

UNITED STATES  
DEPARTMENT OF THE INTERIOR  
BUREAU OF LAND MANAGEMENT

*JML*

Amc 354085

MAINTENANCE FEE WAIVER CERTIFICATION

FORM APPROVED  
OMB NO. 1004-0114  
Expires: November 30, 2003

SEE INSTRUCTIONS ON NEXT PAGE

1. This small miner waiver is filed for the assessment year beginning at noon on September 1, 2010 and ending at noon on September 1, 2011.
2. The undersigned and all related parties owned ten or fewer mining claims, mill, or tunnel sites located and maintained on Federal lands in the United States of America on September 1, 2010.
3. The undersigned have performed the assessment work required by law for each mining claim listed prior to filing this waiver and understand that by filing this form; an affidavit of assessment work must be recorded by the December 30th following the filing of this waiver.
4. The undersigned understand that if the assessment work obligation has not yet come due under 30 U.S.C. 28 (for those claims in their first assessment year only); a notice of intent to hold reciting this condition must be recorded by the December 30th following the filing of this waiver.
5. The undersigned understand that mill and tunnel sites may also be listed upon this waiver and be waived from payment of the maintenance fee; and that a notice of intent to hold for these sites is required to be recorded by the December 30th immediately following the filing of this waiver.
6. The undersigned understand and acknowledge that pursuant to 43 U.S.C. 1212 and 18 U.S.C. 1001; the filing or recording of a false, fictitious, or fraudulent document with the Bureau of Land Management may result in a fine of up to \$50,000, a prison term not to exceed five years, or both.
7. The mining claims, mill or tunnel sites for which this waiver from payment of the maintenance fee is requested are:

CLAIM OR SITE NAME	BLM RECORDATION SERIAL NUMBER
1. <u>Rusty Iron</u>	✓ <u>354085</u>
2.	
3.	
4.	
5.	
6.	
7.	
8.	
9.	
10.	

The owner(s) (claimants) of the above mining claims and sites are:

Rosa Flanders  
(Owner's Name - Please Print)

1755 NE 10th ✓  
(Street or P.O. Box)

Hillsboro OR 97124  
(City) (State) (Zip Code)

Rosa Flanders  
(Owner's Signature)

\_\_\_\_\_  
(Owner's Name - Please Print)

\_\_\_\_\_  
(Street or P.O. Box)

\_\_\_\_\_  
(City) (State) (Zip Code)

\_\_\_\_\_  
(Owner's Name - Please Print)

\_\_\_\_\_  
(Street or P.O. Box)

\_\_\_\_\_  
(City) (State) (Zip Code)

(Continued on next page)

RECEIVED  
BLM AZ STATE OFFICE  
2010 SEP - 1 A 9 2  
PHOENIX, ARIZONA  
ENTERED INTO COMPUTER

9/19/10 AT

(Owner's Name - Please Print)

(Street or P.O. Box)

(Owner's Name - Please Print)

(Street or P.O. Box)

(Owner's Name - Please Print)

(Street or P.O. Box)

(Owner's Name - Please Print)

(Street or P.O. Box)

(Owner's Signature)

(City) (State) (Zip Code)

(Owner's Signature)

(City) (State) (Zip Code)

(Owner's Signature)

(City) (State) (Zip Code)

(Owner's Signature)

(City) (State) (Zip Code)

INSTRUCTIONS

- 1. This certification is made under the provisions of § 1744 of Title 43 and § 28-28k of Title 30 of the United States Code; and the regulations thereunder (43 CFR Part 3830).
2. The claimant(s) must fill in the dates in paragraph 1 for the beginning and ending of the assessment year for which this waiver is sought.
3. The claimant(s) must fill in the date in paragraph 2 for the beginning of the assessment year for which this waiver is sought.
4. All claim and site names and Bureau of Land Management (BLM) serial numbers must be listed for the mining claims, mill sites, and tunnel sites for which the waiver is sought.
5. All owners of the mining claims, mill sites, and tunnel sites and their addresses must be given.
6. This waiver form must be signed by all the claimants or their designated agent, in original form. If an agent is designated, a notarized designation of agent, signed by all of the claimants with proper address given, must be submitted with this waiver.

- 7. This form must be filed no later than September 1st for the upcoming assessment year in the BLM State Office where the mining claims or sites are recorded, or the waiver cannot be granted by the BLM. (Example: to obtain a waiver for the assessment year 2000, which begins at noon on September 1, 1999, you must qualify for and file for a waiver no later than September 1, 1999, in the proper BLM State Office).
8. For all mining claims which require assessment work, you must record an affidavit of labor on or before the December 30th immediately following the filing of this waiver. For all other mining claims or sites waived, you must record a notice of intent to hold on or before the December 30th immediately following the filing of this waiver.
9. Mill and tunnel sites may also be listed upon this waiver and be waived from payment of the maintenance fee. A notice of intent to hold for these sites is required to be filed by the December 30th following the filing of this waiver.

NOTICE/BURDEN HOURS STATEMENT

The Privacy Act of 1974, as amended, and the regulation in 43 CFR 2.48(d) provide that you be furnished the following information in connection with the information required by this certification of waiver from rental fees.

AUTHORITY: 30 U.S.C. 28-28k; 43 U.S.C. 1201, 1457, 1740, and 1744; and 43 CFR 3830.

PRINCIPLE PURPOSE: This information is to be used to verify that the owner(s) (claimants) of a mining claim has complied with 30 U.S.C. 28f and is entitled to perform assessment work in lieu of paying the maintenance fee for the mining claims listed on this form.

ROUTINE USE: (1) Adjudication of the claimant(s) certification of waiver from paying the maintenance fee otherwise required by 30 U.S.C. 28f. (2) Disclosure may be made to appropriate Federal agencies when location is made within the agency's geographic area of responsibility. (3) Information from the record and/or the record will be transferred to the appropriate Federal, State, or local agency, or a member of the public in response to a specific request for pertinent information. (4) Information may also be provided to the Department of Justice or in a proceeding before a court or adjudicative body; or to Federal, State, local or foreign agencies when needed for enforcement of civil or criminal codes or applicable regulations concerning title rights upon the public land.

EFFECT OF NOT PROVIDING INFORMATION: Disclosure of this information is required by 30 U.S.C. 28f and 43 CFR Part 3830 for those qualified claimants wishing to take the small miner waiver allowed. Failure to supply the information required in this form to support the claimants certification of waiver from payment of the otherwise required maintenance fees will result in the waiver being disallowed and the mining claims subject to forfeiture by BLM under 30 U.S.C. 28i.

The Paperwork Reduction Act of 1995 requires us to inform you that: This information is being collected to allow the BLM to determine if you qualify for a waiver from the payment of \$100 per mining claim or site maintenance fee established in 30 U.S.C. 28f and the implementing regulations at 43 CFR 3830. A response to this request is required in accordance with the statute to obtain your benefit.

BLM would like you to know that you do not have to respond to this, or any other, Federal agency-sponsored information collection unless it displays a currently valid OMB control number.

Public reporting burden for this form is estimated to average 20 minutes (.33 hours) per response, including time to review instructions, gathering and maintaining data, and completing and reviewing the form. Direct comments regarding this burden estimate, or any other aspect of this form, to the U.S. Department of the Interior, Bureau of Land Management (1004-0114) Bureau Information Collection Clearance Office (WO-639), Mail Stop 401 LS, 1849 C St, N.W., Washington, D.C. 20240.

FOR OFFICIAL USE ONLY ARIZONA RECEIVED SEP 21 BLM STATE OFFICE



When Recorded Return Document to

Flanders Residence  
1755 NE 10th  
Hillsboro ORE  
97124

Check here is this is a change of address.

Telephone: (503) 648-1328

E-mail address: \_\_\_\_\_

**AFFIDAVIT OF PERFORMANCE OF ANNUAL WORK**

1. State of Arizona, County of Yavapai ss:

2. I (Name) Rosa Flanders

3. Reside at (Address) 1755 NE 10th

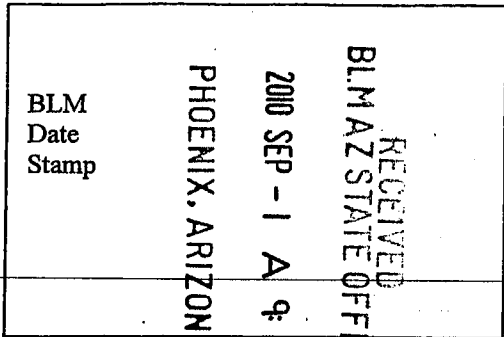
City Hillsboro County Washington

State ORE Zip 97104 being duly sworn, depose and say that I am a citizen of the United States, more than eighteen years of age, and that all of the facts set forth in this affidavit, subject to the provisions and penalties of 18 U.S.C. 1001 pertaining to the filing of false, fictitious, or fraudulent statements with the United States, are true and correct according to the best of my knowledge, information and belief.

4. Owner's name and address (If not shown in Items 1-3 above). \_\_\_\_\_

5. That I am personally acquainted with the mining claim(s). The work and improvements were made by and at the expense of the owner(s) of said claim(s). Said contiguous group of claims, listed on this document, are situated in the

(optional) Mining District; Yavapai County, Arizona.



Line No.	AMC NUMBER	CLAIM/SITE NAME	COUNTY RECORDER DATA (If available)	TWP.	RNG.	SEC.
1	354085	Rusti-Iron	B-4715 P-122 ADL 4363587	13-N	2-W	NE-35 SE-06
2						
3						
4						
5						
6						

ENTERED INTO...  
9/17/10 AT

RECEIVED  
BLM AZ STATE OFFICE  
2010 SEP - 1 A 9 21  
PHOENIX, ARIZONA  
BLM  
Date  
Stamp

7					
8					
9					
10					

6. That between the dates starting at 12 o'clock noon on September 1, 20 09 and ending at 12 o'clock noon on September 1, 20 10 at least \$ 400.00 dollars worth of work and improvements were done and performed upon said claim(s) or upon one or more of a contiguous group of claims for the benefit of all, wholly or partly outside of a contiguous group of claims for the benefit of all, not including the location work.

7. That the following persons were employed to perform the work and improvements described herein: \_\_\_\_\_

David Henry Flanders

8. That the work and improvements performed were: Doing a of a exploratory a work a of a inclusive a of a excavating a well a testing a of a sample's a of in question) of found a but inclusive a of a extracted.

9. Dated: 8/5/10 Signature: Rosa Flanders

SUBSCRIBED AND SWORN TO before me, a Notary Public, this 5<sup>th</sup> day of August 2010


By: Rosa Flanders

Notary Public Jamie L. Beuke

My Commission Expires 3/2/14

Bureau of Land Management  
Arizona State Office  
[www.az.blm.gov](http://www.az.blm.gov)

No. of Claims: 1 x \$10 = 10  
Check No.: 7585 Init. JML  
Receipt No.: 2210594  
For BLM Use Only



Form: MCF108  
Revised Jan. 2006  
Page 2 of 2

United States Department of the Interior

Bureau of Land Management

LANDS/RECREATION & PLANNING

ONE N CENTRAL AVE

PHOENIX, AZ 85004 -2203

Phone:

Receipt

No:

2210594

<b>Transaction #:</b> 2280678	
<b>Date of Transaction:</b> 09/07/2010	
<b>CUSTOMER:</b>	
DAVID FLANDERS 1755 NE 10TH AVE HILLSBORO, OR 97124-1703 US	

LINE #	QTY	DESCRIPTION	REMARKS	UNIT PRICE	TOTAL
1	1.00	LOCATABLE MINERALS / MINING CLAIMS-NOT NEW-UNADJUD, ONE AUTH NO. ONLY / MINING CLAIM MONEY RECEIVED CASES: AMC351108/\$30.00	POL 2010/3 WAV	- n/a -	30.00
<b>TOTAL:</b>					<b>\$30.00</b>

PAYMENT INFORMATION					
1	AMOUNT:	30.00	POSTMARKED:	N/A	
	TYPE:	CHECK	RECEIVED:	09/07/2010	
	CHECK NO:	18988507585			
	NAME:	FLANDERS, DAVID 1755 NE 10TH AVE HILLSBORO OR 97124-1703 US			

REMARKS

This receipt was generated by the automated BLM Collections and Billing System and is a paper representation of a portion of the official electronic record contained therein.

# Customer Name Update Screen

System ID:MC

Name: FLANDERS RAY

**Lookup**

Proprietor #: 2104113

Renumber To:

Category: P - PRIVATE

Address: 1755 NE 10TH AVE

City: HILLSBORO

State: OR

Zip: 971241703

*Address Updated*  
**ENTERED INTO COMPUTER**  
SEP 24 2010  
*PB*

**Save**

Save/Override DataFlux

**Delete**

**Renumber**

Customer details successfully saved for Customer Id 2104113



List of Proprietors
FLANDERS RAY[2104113], BOX 0381, , NORTH PLAINS, OR, 97133, P, ↑ Previous Address

Select

Cancel

UNITED STATES DEPARTMENT OF THE INTERIOR  
BUREAU OF LAND MANAGEMENT

AMC 352844 (710)  
AMC 351108  
AMC 354085

FORM APPROVED  
OMB NO. 1004-0114  
Expires: February 28, 2010

MAINTENANCE FEE WAIVER CERTIFICATION

SEE INSTRUCTIONS ON REVERSE

1. This small miner waiver is filed for the assessment year beginning at noon on September 1, 09 and ending at noon on September 1, 2010
2. The undersigned and all related parties owned ten or fewer mining claims, mill, or tunnel sites located and maintained on Federal lands in the United States of America on September 1, 09.
3. The undersigned have performed the assessment work required by law for each mining claim listed prior to filing this waiver and understand that by filing this form; an affidavit of assessment work must be recorded by the December 30th following the filing of this waiver.
4. The undersigned understand that if the assessment work obligation has not yet come due under 30 U.S.C. 28 (for those claims in their first assessment year only); a notice of intent to hold reciting this condition must be recorded by the December 30th following the filing of this waiver.
5. The undersigned understand that mill and tunnel sites may also be listed upon this waiver and be waived from payment of the maintenance fee; and that a notice of intent to hold for these sites is required to be recorded by the December 30th immediately following the filing of this waiver.
6. The undersigned understand and acknowledge that pursuant to 43 U.S.C. 1212 and 18 U.S.C. 1001; the filing or recording of a false, fictitious, or fraudulent document with the Bureau of Land Management may result in a fine of up to \$250,000, a prison term not to exceed five years, or both.
7. The mining claims, mill or tunnel sites for which this waiver from payment of the maintenance fees is requested are:

CLAIM OR SITE NAME	BLM RECORDATION SERIAL NUMBER
1. <u>RUSTI-IRON</u>	<u>354085</u>
2.	
3.	
4.	
5.	
6.	
7.	
8.	
9.	
10.	

The owner(s) (claimants) of the above mining claims and sites are:

ROSA Flanders  
(Owner's Name - Please Print)

1755 NE 10th  
(Street or P.O. Box)

Hillsboro ORE 97124  
(City) (State) (Zip Code)

Rosa Flanders  
(Owner's Signature)

\_\_\_\_\_  
(Owner's Name - Please Print)

\_\_\_\_\_  
(Street or P.O. Box)

\_\_\_\_\_  
(City) (State) (Zip Code)

\_\_\_\_\_  
(Owner's Name - Please Print)

\_\_\_\_\_  
(Street or P.O. Box)

\_\_\_\_\_  
(City) (State) (Zip Code)

TIMELY FILED

PHOENIX, ARIZONA

2009 SEP - 2 A 8: 00

RECEIVED  
BLM / AZ STATE OFFICE

\_\_\_\_\_  
(Owner's Signature)

ENTERED INTO COMPUTER  
SEP 25 2009

(Owner's Name - Please Print)	(Owner's Signature)		
(Street or P.O. Box)	(City)	(State)	(Zip Code)
(Owner's Name - Please Print)	(Owner's Signature)		
(Street or P.O. Box)	(City)	(State)	(Zip Code)
(Owner's Name - Please Print)	(Owner's Signature)		
(Street or P.O. Box)	(City)	(State)	(Zip Code)
(Owner's Name - Please Print)	(Owner's Signature)		
(Street or P.O. Box)	(City)	(State)	(Zip Code)

**INSTRUCTIONS**

1. This certification is made under the provisions of § 1744 of Title 43 and § 28-28k of Title 30 of the United States Code; and the regulations thereunder (43 CFR Part 3830).
2. The claimant(s) **must** fill in the dates in paragraph 1 for the beginning and ending of the assessment year for which this waiver is sought.
3. The claimant(s) **must** fill in the date in paragraph 2 for the beginning of the assessment year for which this waiver is sought.
4. All claim and site names and Bureau of Land Management (BLM) serial numbers **must** be listed for the mining claims, mill sites, and tunnel sites for which the waiver is sought.
5. All owners of the mining claims, mill sites, and tunnel sites and their addresses **must** be given.
6. This waiver form **must** be signed by all the claimants or their designated agent, in original form. If an agent is designated, a notarized designation of agent, signed by all of the claimants with proper address given, **must** be submitted with this waiver.
7. This form **must** be filed no later than September 1st for the upcoming assessment year in the BLM State Office where the mining claims or sites are recorded, or the waiver cannot be granted by the BLM. (Example: to obtain a waiver for the assessment year 2000, which begins at noon on September 1, 1999, you **must** qualify for and file for a waiver no later than September 1, 1999, in the proper BLM State Office).
8. For all mining claims which require assessment work, you **must** record an affidavit of labor on or before the December 30th immediately following the filing of this waiver. For all other mining claims or sites waived, you **must** record a notice of intent to hold on or before the December 30th immediately following the filing of this waiver.
9. Mill and tunnel sites may also be listed upon this waiver and be waived from payment of the maintenance fee. A notice of intent to hold for these sites is required to be filed by the December 30th following the filing of this waiver.

**NOTICE/BURDEN HOURS STATEMENT**

The Privacy Act of 1974, *as amended*, and the regulation in 43 CFR 2.48(d) provide that you be furnished the following information in connection with the information required by this certification of waiver from rental fees.

**AUTHORITY:** 30 U.S.C. 28-28k; 43 U.S.C. 1201, 1457, 1740, and 1744; and 43 CFR 3830.

**PRINCIPLE PURPOSE:** This information is to be used to verify that the owner(s) (claimants) of a mining claim has complied with 30 U.S.C. 28f and is entitled to perform assessment work in lieu of paying the maintenance fee for the mining claims listed on this form.

**ROUTINE USE:** (1) Adjudication of the claimant(s) certification of waiver from paying the maintenance fee otherwise required by 30 U.S.C. 28f. (2) Disclosure may be made to appropriate Federal agencies when location is made within the agency's geographic area of responsibility. (3) Information from the record and/or the record will be transferred to the appropriate Federal, State, or local agency, or a member of the public in response to a specific request for pertinent information. (4) Information may also be provided to the Department of Justice or in a proceeding before a court or adjudicative body; or to Federal, State, local or foreign agencies when needed for enforcement of civil or criminal codes or applicable regulations concerning title rights upon the public land.

**EFFECT OF NOT PROVIDING INFORMATION:** Disclosure of this information is required by 30 U.S.C. 28f and 43 CFR Part 3830 for those qualified claimants wishing to take the small miner waiver allowed. Failure to supply the information required in this form to support the claimants certification of waiver from payment of the otherwise required maintenance fees will result in the waiver being disallowed and the mining claims subject to forfeiture by BLM under 30 U.S.C. 28i.

The Paperwork Reduction Act of 1995 requires us to inform you that:

This information is being collected to allow the BLM to determine if you qualify for a waiver from the payment of \$100 per mining claim or site maintenance fee established in 30 U.S.C. 28f and the implementing regulations at 43 CFR 3830. A response to this request is required in accordance with the statute to obtain your benefit.

BLM would like you to know that you do not have to respond to this, or any other, Federal agency-sponsored information collection unless it displays a currently valid OMB control number.

Public reporting burden for this form is estimated to average 20 minutes (.33 hours) per response, including time to review instructions, gathering and maintaining data, and completing and reviewing the form. Direct comments regarding this burden estimate, or any other aspect of this form, to the U.S. Department of the Interior, Bureau of Land Management, (1004-0114) Bureau Information Collection Clearance Officer (WO-630), Mail Stop 401 LS, 1849 C St., N.W., Washington, D.C. 20240.

**FOR OFFICIAL USE ONLY**

711

MAINTENANCE FEE WAIVER CERTIFICATION

FORM APPROVED  
OMB NO. 1004-0114  
Expires: February 28, 2010

SEE INSTRUCTIONS ON REVERSE

AMC 351108

1. This small miner waiver is filed for the assessment year beginning at noon on September 1, 09 and ending at noon on September 1, 2010
2. The undersigned and all related parties owned ten or fewer mining claims, mill, or tunnel sites located and maintained on Federal lands in the United States of America on September 1, 09.
3. The undersigned have performed the assessment work required by law for each mining claim listed prior to filing this waiver and understand that by filing this form; an affidavit of assessment work must be recorded by the December 30th following the filing of this waiver.
4. The undersigned understand that if the assessment work obligation has not yet come due under 30 U.S.C. 28 (for those claims in their first assessment year only); a notice of intent to hold reciting this condition must be recorded by the December 30th following the filing of this waiver.
5. The undersigned understand that mill and tunnel sites may also be listed upon this waiver and be waived from payment of the maintenance fee; and that a notice of intent to hold for these sites is required to be recorded by the December 30th immediately following the filing of this waiver.
6. The undersigned understand and acknowledge that pursuant to 43 U.S.C. 1212 and 18 U.S.C. 1001; the filing or recording of a false, fictitious, or fraudulent document with the Bureau of Land Management may result in a fine of up to \$250,000, a prison term not to exceed five years, or both.
7. The mining claims, mill or tunnel sites for which this waiver from payment of the maintenance fees is requested are:

CLAIM OR SITE NAME	BLM RECORDATION SERIAL NUMBER
1. MICA - ONE	351108
2.	
3.	
4.	
5.	
6.	
7.	
8.	
9.	
10.	

The owner(s) (claimants) of the above mining claims and sites are:

ROSA FLANDERS  
(Owner's Name - Please Print)

1755 NE 10th  
(Street or P.O. Box)

Hillsboro OR 97124  
(City) (State) (Zip Code)

Rosa Flanders  
(Owner's Signature)

\_\_\_\_\_  
(Owner's Name - Please Print)

\_\_\_\_\_  
(Street or P.O. Box)

\_\_\_\_\_  
(City) (State) (Zip Code)

\_\_\_\_\_  
(Owner's Name - Please Print)

\_\_\_\_\_  
(Street or P.O. Box)

\_\_\_\_\_  
(City) (State) (Zip Code)

RECEIVED  
BLM AZ STATE OFFICE  
2009 SEP - 2 A 1:59  
PHOENIX ARIZONA  
TIMELY FILED

\_\_\_\_\_  
(Owner's Signature)

ENTERED INTO COMPUTER  
SEP 25 2009  
TS



(Owner's Name - Please Print)

(Owner's Signature)

(Street or P.O. Box)

(City) (State) (Zip Code)

(Owner's Name - Please Print)

(Owner's Signature)

(Street or P.O. Box)

(City) (State) (Zip Code)

(Owner's Name - Please Print)

(Owner's Signature)

(Street or P.O. Box)

(City) (State) (Zip Code)

(Owner's Name - Please Print)

(Owner's Signature)

(Street or P.O. Box)

(City) (State) (Zip Code)

**INSTRUCTIONS**

1. This certification is made under the provisions of § 1744 of Title 43 and § 28-28k of Title 30 of the United States Code; and the regulations thereunder (43 CFR Part 3830).
2. The claimant(s) must fill in the dates in paragraph 1 for the beginning and ending of the assessment year for which this waiver is sought.
3. The claimant(s) must fill in the date in paragraph 2 for the beginning of the assessment year for which this waiver is sought.
4. All claim and site names and Bureau of Land Management (BLM) serial numbers must be listed for the mining claims, mill sites, and tunnel sites for which the waiver is sought.
5. All owners of the mining claims, mill sites, and tunnel sites and their addresses must be given.
6. This waiver form must be signed by all the claimants or their designated agent, in original form. If an agent is designated, a notarized designation of agent, signed by all of the claimants with proper address given, must be submitted with this waiver.

7. This form must be filed no later than September 1st for the upcoming assessment year in the BLM State Office where the mining claims or sites are recorded, or the waiver cannot be granted by the BLM. (Example: to obtain a waiver for the assessment year 2000, which begins at noon on September 1, 1999, you must qualify for and file for a waiver no later than September 1, 1999, in the proper BLM State Office).
8. For all mining claims which require assessment work, you must record an affidavit of labor on or before the December 30th immediately following the filing of this waiver. For all other mining claims or sites waived, you must record a notice of intent to hold on or before the December 30th immediately following the filing of this waiver.
9. Mill and tunnel sites may also be listed upon this waiver and be waived from payment of the maintenance fee. A notice of intent to hold for these sites is required to be filed by the December 30th following the filing of this waiver.

**NOTICE/BURDEN HOURS STATEMENT**

The Privacy Act of 1974, *as amended*, and the regulation in 43 CFR 2.48(d) provide that you be furnished the following information in connection with the information required by this certification of waiver from rental fees.

**AUTHORITY:** 30 U.S.C. 28-28k; 43 U.S.C. 1201, 1457, 1740, and 1744; and 43 CFR 3830.

**PRINCIPLE PURPOSE:** This information is to be used to verify that the owner(s) (claimants) of a mining claim has complied with 30 U.S.C. 28f and is entitled to perform assessment work in lieu of paying the maintenance fee for the mining claims listed on this form.

**ROUTINE USE:** (1) Adjudication of the claimant(s) certification of waiver from paying the maintenance fee otherwise required by 30 U.S.C. 28f. (2) Disclosure may be made to appropriate Federal agencies when location is made within the agency's geographic area of responsibility. (3) Information from the record and/or the record will be transferred to the appropriate Federal, State, or local agency, or a member of the public in response to a specific request for pertinent information. (4) Information may also be provided to the Department of Justice or in a proceeding before a court or adjudicative body; or to Federal, State, local or foreign agencies when needed for enforcement of civil or criminal codes or applicable regulations concerning title rights upon the public land.

**EFFECT OF NOT PROVIDING INFORMATION:** Disclosure of this information is required by 30 U.S.C. 28f and 43 CFR Part 3830 for those qualified claimants wishing to take the small miner waiver allowed. Failure to supply the information required in this form to support the claimants certification of waiver from payment of the otherwise required maintenance fees will result in the waiver being disallowed and the mining claims subject to forfeiture by BLM under 30 U.S.C. 28i.

The Paperwork Reduction Act of 1995 requires us to inform you that:

This information is being collected to allow the BLM to determine if you qualify for a waiver from the payment of \$100 per mining claim or site maintenance fee established in 30 U.S.C. 28f and the implementing regulations at 43 CFR 3830. A response to this request is required in accordance with the statute to obtain your benefit.

BLM would like you to know that you do not have to respond to this, or any other, Federal agency-sponsored information collection unless it displays a currently valid OMB control number.

Public reporting burden for this form is estimated to average 20 minutes (.33 hours) per response, including time to review instructions, gathering and maintaining data, and completing and reviewing the form. Direct comments regarding this burden estimate, or any other aspect of this form, to the U.S. Department of the Interior, Bureau of Land Management, (1004-0114) Bureau Information Collection Clearance Officer (WO-630), Mail Stop 401 LS, 1849 C St., N.W., Washington, D.C. 20240.

FOR OFFICIAL USE ONLY

2009 SEP - 2 A 7:59

RECEIVED  
BLM AZ STATE OFFICE

TIMELY FILED

MAINTENANCE FEE WAIVER CERTIFICATION

FORM APPROVED  
OMB NO. 1004-0114  
Expires: February 28, 2010

SEE INSTRUCTIONS ON REVERSE

Amc 352844

1. This small miner waiver is filed for the assessment year beginning at noon on September 1, 09 and ending at noon on September 1, 2010
2. The undersigned and all related parties owned ten or fewer mining claims, mill, or tunnel sites located and maintained on Federal lands in the United States of America on September 1, 09.
3. The undersigned have performed the assessment work required by law for each mining claim listed prior to filing this waiver and understand that by filing this form; an affidavit of assessment work must be recorded by the December 30th following the filing of this waiver.
4. The undersigned understand that if the assessment work obligation has not yet come due under 30 U.S.C. 28 (for those claims in their first assessment year only); a notice of intent to hold reciting this condition must be recorded by the December 30th following the filing of this waiver.
5. The undersigned understand that mill and tunnel sites may also be listed upon this waiver and be waived from payment of the maintenance fee; and that a notice of intent to hold for these sites is required to be recorded by the December 30th immediately following the filing of this waiver.
6. The undersigned understand and acknowledge that pursuant to 43 U.S.C. 1212 and 18 U.S.C. 1001; the filing or recording of a false, fictitious, or fraudulent document with the Bureau of Land Management may result in a fine of up to \$250,000, a prison term not to exceed five years, or both.
7. The mining claims, mill or tunnel sites for which this waiver from payment of the maintenance fees is requested are:

CLAIM OR SITE NAME	BLM RECORDATION SERIAL NUMBER
1. MICA-ONE-TWO-THREE	352844
2.	
3.	
4.	
5.	
6.	
7.	
8.	
9.	
10.	

TIMELY FILED

RECEIVED  
BLM AZ STATE OFFICE  
2009 SEP - 2 A 11:59  
PHOENIX ARIZONA

The owner(s) (claimants) of the above mining claims and sites are:

ROSA FLANDERS  
(Owner's Name - Please Print)

*Rosa Flanders*  
(Owner's Signature)

1755 ME 10th  
(Street or P.O. Box)

Hillsboro ORE 97124  
(City) (State) (Zip Code)

EMILY FLANDERS  
(Owner's Name - Please Print)

*Emily Flanders*  
(Owner's Signature)

(Street or P.O. Box)  
CALIF  
(City) (State) (Zip Code)

RAY FLANDERS  
(Owner's Name - Please Print)

*Ray Flanders*  
(Owner's Signature)

(Street or P.O. Box)  
ORE  
(City) (State) (Zip Code)

ENTERED INTO COMPUTER

SEP 25 2009 tes

MARK FLANDERS  
(Owner's Name - Please Print)  
1755 NE 10th  
(Street or P.O. Box)

Mark Flanders  
(Owner's Signature)  
Hillsboro ORE 97124  
(City) (State) (Zip Code)

(Owner's Name - Please Print)  
(Street or P.O. Box)

(Owner's Signature)  
(City) (State) (Zip Code)

(Owner's Name - Please Print)  
(Street or P.O. Box)

(Owner's Signature)  
(City) (State) (Zip Code)

(Owner's Name - Please Print)  
(Street or P.O. Box)

(Owner's Signature)  
(City) (State) (Zip Code)

**INSTRUCTIONS**

1. This certification is made under the provisions of § 1744 of Title 43 and § 28-28k of Title 30 of the United States Code; and the regulations thereunder (43 CFR Part 3830).
2. The claimant(s) must fill in the dates in paragraph 1 for the beginning and ending of the assessment year for which this waiver is sought.
3. The claimant(s) must fill in the date in paragraph 2 for the beginning of the assessment year for which this waiver is sought.
4. All claim and site names and Bureau of Land Management (BLM) serial numbers must be listed for the mining claims, mill sites, and tunnel sites for which the waiver is sought.
5. All owners of the mining claims, mill sites, and tunnel sites and their addresses must be given.
6. This waiver form must be signed by all the claimants or their designated agent, in original form. If an agent is designated, a notarized designation of agent, signed by all of the claimants with proper address given, must be submitted with this waiver.

7. This form must be filed no later than September 1st for the upcoming assessment year in the BLM State Office where the mining claims or sites are recorded, or the waiver cannot be granted by the BLM. (Example: to obtain a waiver for the assessment year 2000, which begins at noon on September 1, 1999, you must qualify for and file for a waiver no later than September 1, 1999, in the proper BLM State Office).
8. For all mining claims which require assessment work, you must record an affidavit of labor on or before the December 30th immediately following the filing of this waiver. For all other mining claims or sites waived, you must record a notice of intent to hold on or before the December 30th immediately following the filing of this waiver.
9. Mill and tunnel sites may also be listed upon this waiver and be waived from payment of the maintenance fee. A notice of intent to hold for these sites is required to be filed by the December 30th following the filing of this waiver.

**NOTICE/BURDEN HOURS STATEMENT**

The Privacy Act of 1974, as amended, and the regulation in 43 CFR 2.48(d) provide that you be furnished the following information in connection with the information required by this certification of waiver from rental fees.

**AUTHORITY:** 30 U.S.C. 28-28k; 43 U.S.C. 1201, 1457, 1740, and 1744; and 43 CFR 3830.

**PRINCIPLE PURPOSE:** This information is to be used to verify that the owner(s) (claimants) of a mining claim has complied with 30 U.S.C. 28f and is entitled to perform assessment work in lieu of paying the maintenance fee for the mining claims listed on this form.

**ROUTINE USE:** (1) Adjudication of the claimant(s) certification of waiver from paying the maintenance fee otherwise required by 30 U.S.C. 28f. (2) Disclosure may be made to appropriate Federal agencies when location is made within the agency's geographic area of responsibility. (3) Information from the record and/or the record will be transferred to the appropriate Federal, State, or local agency, or a member of the public in response to a specific request for pertinent information. (4) Information may also be provided to the Department of Justice or in a proceeding before a court or adjudicative body; or to Federal, State, local or foreign agencies when needed for enforcement of civil or criminal codes or applicable regulations concerning title rights upon the public land.

**EFFECT OF NOT PROVIDING INFORMATION:** Disclosure of this information is required by 30 U.S.C. 28f and 43 CFR Part 3830 for those qualified claimants wishing to take the small miner waiver allowed. Failure to supply the information required in this form to support the claimants certification of waiver from payment of the otherwise required maintenance fees will result in the waiver being disallowed and the mining claims subject to forfeiture by BLM under 30 U.S.C. 28i.

The Paperwork Reduction Act of 1995 requires us to inform you that: This information is being collected to allow the BLM to determine if you qualify for a waiver from the payment of \$100 per mining claim or site maintenance fee established in 30 U.S.C. 28f and the implementing regulations at 43 CFR 3830. A response to this request is required in accordance with the statute to obtain your benefit.

BLM would like you to know that you do not have to respond to this, or any other, Federal agency-sponsored information collection unless it displays a currently valid OMB control number.

Public reporting burden for this form is estimated to average 20 minutes (.33 hours) per response, including time to review instructions, gathering and maintaining data, and completing and reviewing the form. Direct comments regarding this burden estimate, or any other aspect of this form, to the U.S. Department of the Interior, Bureau of Land Management, (1004-0114) Bureau Information Collection Clearance Officer (WO-630), Mail Stop 401 LS, 1849 C St., N.W., Washington, D.C. 20240.

FOR OFFICIAL USE ONLY

2009 SEP - 2 - 7 59

RECEIVED  
BLM AZ STATE OFFICE

TIMELY FILED

When Recorded Return Document

Rosa Flanders  
1755 NE 10th  
Hillsboro  
ORE 97124

Check here if this is a change of address.

Telephone: (503) 648-1328

E-mail address: \_\_\_\_\_

**AFFIDAVIT OF PERFORMANCE OF ANNUAL WORK**

1. State of Arizona, County of Yavapai County ss:

2. I (Name) ROSA Flanders

3. Reside at (Address) 1755 NE 10th

City Hillsboro County Washington

State ORE zip 97124 being duly sworn, depose and say that I am a citizen of the United States, more than eighteen years of age, and that all of the facts set forth in this affidavit, subject to the provisions and penalties of 18 U.S.C. 1001 pertaining to the filing of false, fictitious, or fraudulent statements with the United States, are true and correct according to the best of my knowledge, information and belief.

4. Owner's name and address (if not shown in Items 1-3 above). \_\_\_\_\_

5. That I am personally acquainted with the mining claim(s). The work and improvements were made by and at the expense of the owner(s) of said claim(s). Said contiguous group of claims, listed on this document, are situated in the

(optional) Mining District: Yavapai County, Arizona.

BLM  
Date  
Stamp  
**TIMELY FILED**  
2001 SEP -2 A 8:00  
CLERK OF COUNTY

Line No.	AMC NUMBER	CLAIMSITE NAME	COUNTY RECORDER DATA (if available)	TWP	RNG	SEC
1.	354085	Rusti-Iron	B-4764 P-366 ACL 4090617	13-N	2-W	NE-35 SE-26
2.						
3.						
4.						
5.						
6.						



BLM  
Date  
Stamp

7					
8					
9					
10					

6. That between the dates starting at 12 o'clock noon on September 1, 20 08 and ending at 12 o'clock noon on September 1, 20 09 at least \$ 300.00 dollars worth of work and improvements were done and performed upon said claim(s) or upon one or more of a contiguous group of claims for the benefit of all, wholly or partly outside of a contiguous group of claims for the benefit of all, not including the location work.

7. That the following persons were employed to perform the work and improvements described herein: \_\_\_\_\_

David H Flanders

8. That the work and improvements performed were: To take a sample of inclusive a of conducting a bas  
ing areas a of in question and (respectively a of for testing, a inclusive a of, but not limited  
a assaying period) extracting a sample of what specimens, of what material  
a of in question, but within proper perimeter a, in question period, according to a of inspections, but a  
inclusive a of repositioning location a for a chain markers, but a of a inclusive a of 4/14  
past period) a of in the area a of, but not limited to a if ever missing, but a of inclusive  
a of, but not limited to a if displaced or subject to a of a unlawful intent a of  
inclusive a of, but not limited to a 5-10-09 period.

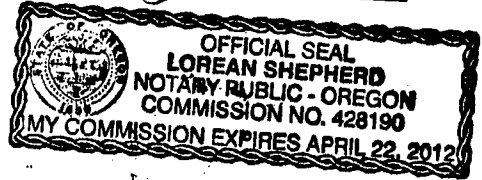
9. Dated: \_\_\_\_\_ Signature: \_\_\_\_\_

SUBSCRIBED AND SWORN TO before me, a Notary Public, this 24th day of AUGUST 20 09.

By: ROSA Flanders

Notary Public Lorean Shepherd

My Commission Expires April 22, 2012



Bureau of Land Management  
Arizona State Office  
[www.az.blm.gov](http://www.az.blm.gov)

No. of Claims: 1 x \$10 = 10.00  
 Check No.: 110 Init. SPS  
 Receipt No.: 19955100  
 For BLM Use Only

When Recorded Return Document

Rosa Flanders  
1755 NE 10th  
Hillsboro ORE 97124

Check here if this is a change of address.

Telephone: (503) 648-1328

E-mail address: \_\_\_\_\_

**AFFIDAVIT OF PERFORMANCE OF ANNUAL WORK**

1. State of Arizona, County of Maricopa ss:

2. I (Name) Rosa Flanders

3. Reside at (Address) 1755 NE 10th

City Hillsboro County Washington

State ORE Zip 97124 being duly sworn, depose and say that I am a citizen of the United States, more than eighteen years of age, and that all of the facts set forth in this affidavit, subject to the provisions and penalties of 18 U.S.C. 1001 pertaining to the filing of false, fictitious, or fraudulent statements with the United States, are true and correct according to the best of my knowledge, information and belief.

4. Owner's name and address (If not shown in Items 1-3 above) \_\_\_\_\_

5. That I am personally acquainted with the mining claim(s). The work and improvements were made by and at the expense of the owner(s) of said claim(s). Said contiguous group of claims, listed on this document, are situated in the

(optional) Mining District: Maricopa County, Arizona.

BLM Date Stamp  
**TIMELY FILED**  
2001 SEP - 2 A 1:59  
MARICOPA COUNTY ARIZONA

Line No.	AMC NUMBER	CLAIM/SITE NAME	COUNTY RECORDER DATA (if available)	TWP	RNG	SEC
1	352844	MICA-one-two-three	# 1652114	6-N	6-E	SE-25 SW-25
2	351108	MICA-ONE	# 1652113	6-N	6-E	NW-25 SW-24
3						
4						
5						
6						

BLM  
Date Stamp  
2009 SEP - 2 A 7:59  
BLM/REGISTRATION

TIMELY FILED

7					
8					
9					
10					

6. That between the dates starting at 12 o'clock noon on September 1, 20 08 and ending at 12 o'clock noon on September 1, 20 09 at least \$ 300.00 dollars worth of work and improvements were done and performed upon said claim(s) or upon one or more of a contiguous group of claims for the benefit of all, wholly or partly outside of a contiguous group of claims for the benefit of all, not including the location work.

7. That the following persons were employed to perform the work and improvements described herein: David H Flanders

8. That the work and improvements performed were: To date a of inclusive of conducting a basic  
of areas of investigation, and (respectively a of for testing, a inclusive a of, but not limited  
a assaying period) extracting a sample of what specimens of what material  
a of a investigation, but within proper perimeter a of investigation, coordinating a of inspection, but a of  
inclusive of repositioning location and claim markers by (a of a inclusive a of 4x4  
post period) a of. In the event a of, but not limited to a if even missing, but a of inclusive a of  
a of but not limited to a displaced or subject to a of a unlawful intent) a of inclusive  
a of but not limited to a stolen period)

9. Dated: \_\_\_\_\_ Signature: \_\_\_\_\_

SUBSCRIBED AND SWORN TO before me, a Notary Public, this 24th day of AUGUST 20 09.

By: Rosa Flanders  
 Notary Public Lorean Shepherd  
 My Commission Expires April 22, 2012



Bureau of Land Management  
 Arizona State Office  
 www.az.blm.gov

No. of Claims: 2 \* \$10 = 10.00  
 Check No.: 110 Init. SMJ  
 Receipt No.: 19955100  
 For BLM Use Only

Form: MCF108  
 Revised Jan. 2006  
 Page 2 of 2

United States Department of the Interior  
 Bureau of Land Management  
 BUSINESS & SUPPORT SVCS DIV  
 ONE N CENTRAL AVE SUITE 800  
 PHOENIX, AZ 85004 -4427  
 Phone: (602) 417-9200

Receipt

No: 1995560

Transaction #: 2059870		<b>ENTERED INTO COMPUTER</b>
Date of Transaction: 09/03/2009		
CUSTOMER:	DAVID FLANDERS 1755 NE 10TH AVE HILLSBORO, OR 97124-1703 US	SEP 25 2009 <i>ES</i>

LINE #	QTY	DESCRIPTION	REMARKS	UNIT PRICE	TOTAL
1	1.00	LOCATABLE MINERALS / MINING CLAIMS-NOT NEW-UNADJUD, ONE AUTH NO. ONLY / MINING CLAIM MONEY RECEIVED CASES: AMC351108/\$30.00	POL/WAIVER	- n/a -	30.00
<b>TOTAL:</b>					<b>\$30.00</b>

PAYMENT INFORMATION					
1	AMOUNT:	30.00	POSTMARKED:	08/31/2009	
	TYPE:	CHECK	RECEIVED:	09/02/2009	
	CHECK NO:	16789420607			
	NAME:	FLANDERS, ROSA 1755 NE 10TH AVE HILLSBORO OR 97124-1703 US			

REMARKS

This receipt was generated by the automated BLM Collections and Billing System and is a paper representation of a portion of the official electronic record contained therein.



AMC 351108  
 AMC 352844  
 AMC 354085

When Recorded Return Document to:  
FLANDERS RESIDENCE  
1755 NE 10th  
Hillsboro ORE  
97124

Check here is this is a change of address.  
 Telephone: \_\_\_\_\_  
 E-mail address: \_\_\_\_\_

**AFFIDAVIT OF PERFORMANCE OF ANNUAL WORK**

1. State of Arizona, County of YAVAPAI COUNTY ss:  
 2. I (Name) ROSA FLANDERS  
 3. Reside at (Address) 1755 NE 10th  
 \_\_\_\_\_  
 City Hillsboro County Washington

RECEIVED  
 FILMAZ STATE OFFICE  
 2009 FEB 5 A 11:36 AM  
 PHOENIX, ARIZONA  
 BLM  
 Date  
 Stamp

State ORE Zip 97124 being duly sworn, depose and say that I am a citizen of the United States, more than eighteen years of age, and that all of the facts set forth in this affidavit, subject to the provisions and penalties of 18 U.S.C. 1001 pertaining to the filing of false, fictitious, or fraudulent statements with the United States, are true and correct according to the best of my knowledge, information and belief.

4. Owner's name and address (If not shown in Items 1-3 above), \_\_\_\_\_

5. That I am personally acquainted with the mining claim(s). The work and improvements were made by and at the expense of the owner(s) of said claim(s). Said contiguous group of claims, listed on this document, are situated in the \_\_\_\_\_ (optional) Mining District; YAVAPAI County, Arizona.

Line No.	AMC NUMBER	CLAIM/SITE NAME	COUNTY RECORDER DATA (If available)	TWP	RNG	SEC
1	354085	Rusti-IRON	B-4464 P-366 ANL 4090217	13-N	2-W	NE-35 SE-26
2						
3						
4						
5						
6						

ENTERED INTO COMPUTER

9/5/2008  
 TEB.

RECEIVED  
BLM AZ STATE OFFICE  
PHOENIX, ARIZONA  
2009 SEP -5 A 11:36  
BLM  
Date  
Stamp

7					
8					
9					
10					

6. That between the dates starting at 12 o'clock noon on September 1, 20 07 and ending at 12 o'clock noon on September 1, 20 08 at least \$ 300.00 dollars worth of work and improvements were done and performed upon said claim(s) or upon one or more of a contiguous group of claims for the benefit of all, wholly or partly outside of a contiguous group of claims for the benefit of all, not including the location work.


7. That the following persons were employed to perform the work and improvements described herein: \_\_\_\_\_

David Flanders

8. That the work and improvements performed were: INCLUSIVE a of conducting basic duties, a of digging out debris, a of from mining areas's period and extracting samples a of for testing, but -not limited to- a, assaying period!  
REPOSITIONING CLAIM MARKER'S AND/OR POST. MISSING,  
ON STATE PERIOD!

9. Dated 01/22/09 Signature: Rosa Flanders  
SUBSCRIBED AND SWORN TO before me, a Notary Public, this 22 day of January, 2009

By: Rosa Flanders  
Notary Public Alison E. Ortiz  
My Commission Expires June 19, 2011



Bureau of Land Management  
Arizona State Office  
[www.az.blm.gov](http://www.az.blm.gov)

No. of Claims: \_\_\_\_\_ x \$10 = \_\_\_\_\_  
Check No.: \_\_\_\_\_ Init. \_\_\_\_\_  
Receipt No.: \_\_\_\_\_  
For BLM Use Only

When Recorded Return Document to:

FLANDERS RESIDENCE  
1755 NE 10TH  
HILLSBORO AZ  
87124

Check here is this is a change of address.

Telephone: \_\_\_\_\_

E-mail address: \_\_\_\_\_

**AFFIDAVIT OF PERFORMANCE OF ANNUAL WORK**

1. State of Arizona, County of MARICOPA ss:

2. I (Name) ROSA FLANDERS

3. Reside at (Address) 1755 NE 10th

City Hillsboro County WASHINGTON

State AZ Zip 87124 being duly sworn, depose and say that I am a citizen of the United States, more than eighteen years of age, and that all of the facts set forth in this affidavit, subject to the provisions and penalties of 18 U.S.C. 1001 pertaining to the filing of false, fictitious, or fraudulent statements with the United States, are true and correct according to the best of my knowledge, information and belief.

4. Owner's name and address (If not shown in Items 1-3 above) \_\_\_\_\_

5. That I am personally acquainted with the mining claim(s). The work and improvements were made by and at the expense of the owner(s) of said claim(s). Said contiguous group of claims, listed on this document, are situated in the \_\_\_\_\_ (optional) Mining District; \_\_\_\_\_ County, Arizona.

Line No.	AMC NUMBER	CLAIM/SITE NAME	COUNTY RECORDER DATA (If available)	TWP	RNG	SEC
1	351108	MICH-OIE	H1652113	6-N	6-P	14-25 30-24
2						
3						
4						
5						
6						

RECEIVED  
BLM AZ STATE OFFICE  
PHOENIX, ARIZONA  
2009 SEP - 5 A 11:36  
FEL ok  
Stamp

RECEIVED  
BLM AZ STATE OFFICE  
2009 SEP - 5 A 11: 37  
PHOENIX, ARIZONA  
BLM  
Date  
Stamp

7					
8					
9					
10					

6. That between the dates starting at 12 o'clock noon on September 1, 20 07 and ending at 12 o'clock noon on September 1, 20 08 at least \$ 300.00 dollars worth of work and improvements were done and performed upon said claim(s) or upon one or more of a contiguous group of claims for the benefit of all, wholly or partly outside of a contiguous group of claims for the benefit of all, not including the location work.

7. That the following persons were employed to perform the work and improvements described herein: \_\_\_\_\_

DAVID FLINDERS

8. That the work and improvements performed were: INCLUSIVE A OF CONDUCTING SECURITY INSPECTION AND BASIC DUTIES, A OF DIGGING OUT DEBRIS FROM MINING GREAT PERIODS AND EXTRACTING SAMPLES A OF FOR TESTING, BUT NOT LIMITED TO A ASSAYING PERIODS, REPOSITIONING CLAIM MARKERS AND/OR POST MISSING OR STOLEN PERIOD!

9. Dated: 1/13/09 Signature: Rosa Flanders

SUBSCRIBED AND SWORN TO before me, a Notary Public, this 13th day of January, 2009

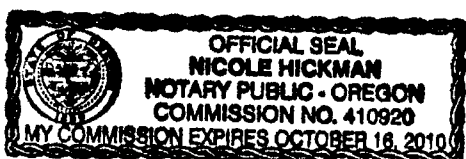
By: Rosa Flanders

Notary Public Nicole Hickman

My Commission Expires 10/16/2010

Bureau of Land Management  
Arizona State Office  
[www.az.blm.gov](http://www.az.blm.gov)

No. of Claims: \_\_\_\_\_ x \$10 = \_\_\_\_\_  
 Check No.: \_\_\_\_\_ Init. \_\_\_\_\_  
 Receipt No.: \_\_\_\_\_  
 For BLM Use Only





When Recorded Return Document to:

FLANDERS RESIDENCE  
1755 NE 10th  
Hillsboro OREG  
97124

Check here is this is a change of address.

Telephone: \_\_\_\_\_

E-mail address: \_\_\_\_\_

**AFFIDAVIT OF PERFORMANCE OF ANNUAL WORK**

1. State of Arizona, County of MARICOPA ss:

2. I (Name) ROSA FLANDERS

3. Reside at (Address) 1755 4E 10th

City Hillsboro County Washington

RECEIVED  
BLM AZ STATE OFFICE  
2009 SEP -5 A 11:30  
PHOENIX, ARIZONA  
BLM  
Date  
Stamp

State OR Zip 97124 being duly sworn, depose and say that I am a citizen of the United States, more than eighteen years of age, and that all of the facts set forth in this affidavit, subject to the provisions and penalties of 18 U.S.C. 1001 pertaining to the filing of false, fictitious, or fraudulent statements with the United States, are true and correct according to the best of my knowledge, information and belief.

4. Owner's name and address (If not shown in Items 1-3 above). \_\_\_\_\_

5. That I am personally acquainted with the mining claim(s). The work and improvements were made by and at the expense of the owner(s) of said claim(s). Said contiguous group of claims, listed on this document, are situated in the

(optional) Mining District; \_\_\_\_\_ County, Arizona.

Line No.	AMC NUMBER	CLAIM/SITE NAME	COUNTY RECORDER DATA (If available)	TWP	RNG	SEC
1	352944	MICA-ONE-TWO-THREE	# 1662114	6-N	6-E	5E-25 5D-25
2		THREE				4W-25
3						
4						
5						
6						

AFFIDAVIT OF PERFORMANCE OF ANNUAL WORK - page 2

RECEIVED  
BLM AZ STATE OFFICE  
2009 SEP -5 A 11:37  
PHOENIX, ARIZONA

BLM  
Date  
Stamp

7					
8					
9					
10					

6. That between the dates starting at 12 o'clock noon on September 1, 20 07 and ending at 12 o'clock noon on September 1, 20 08 at least \$ 300.00 dollars worth of work and improvements were done and performed upon said claim(s) or upon one or more of a contiguous group of claims for the benefit of all, wholly or partly outside of a contiguous group of claims for the benefit of all, not including the location work.

7. That the following persons were employed to perform the work and improvements described herein: \_\_\_\_\_

DAVID FLANDERS

8. That the work and improvements performed were: INCLUSIVE A OF [conducting security inspection and basic duties, a of digging out debris a of from mining areas period; and extracting samples a of for testing, but not limited to - a assaying period.] REPOSITIONING CLAIM MARKERS AND/OR MONUMENTS MISSING OR STOLEN PERIOD

9. Dated: Rosa Signature: Flanders

SUBSCRIBED AND SWORN TO before me, a Notary Public, this 13th day of January 2009

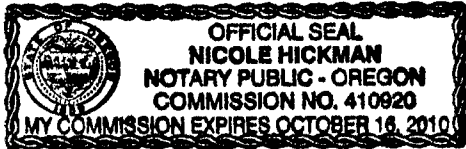
By: Rosa Flanders

Notary Public Nicole Hickman

My Commission Expires 10/16/2010

Bureau of Land Management  
Arizona State Office  
[www.az.blm.gov](http://www.az.blm.gov)

No. of Claims: \_\_\_\_\_ x \$10 = \_\_\_\_\_  
Check No.: \_\_\_\_\_ Init. \_\_\_\_\_  
Receipt No.: \_\_\_\_\_  
For BLM Use Only



Form: MCF108  
Revised Jan. 2006  
Page 2 of 2



# United States Department of the Interior



BUREAU OF LAND MANAGEMENT

Arizona State Office

One North Central Avenue, Suite 800

Phoenix, Arizona 85004-4427

www.blm.gov/az/

December 12, 2008

TAKE PRIDE IN AMERICA

RECEIVED  
BLM AZ STATE OFFICE  
2009 FEB - 2 A 11:45

PHOENIX, ARIZONA

TONY SMITH  
602-254-2403

In Reply Refer To:  
3800 (AZ-933) TS  
AMC351108, AMC352844, AMC354085

CERTIFIED MAIL - RETURN RECEIPT REQUESTED No. 7007 3020 0000 8493 3574

## NOTICE

ROSA FLANDERS  
1755 NE 10TH  
HILLSBORO, OR 97124

This Notice Affects Those Claims  
Shown in the Block Below.

AMC351108, AMC352844, AMC354085  
MICA-ONE, MICA-ONE-TWO-THREE, RUSTI-IRON

### Affidavit of Performance of Annual Work or Notice of Intent to Hold Discrepancies

We have received your Affidavit of Performance of Annual Work (POL) or Notice of Intent to Hold (NOI) for the 2008 assessment year for the mining claim(s) listed above. The following discrepancy was encountered:

       We did not receive the required processing fee. The processing fee for a POL or NOI is \$10 per claim. In accordance with 43 CFR 3830.91(8) you are allowed 30 days from the date you receive this Notice (or December 30, 2008, whichever is later) to pay the additional fees. If we do not receive your payment within this time frame, your documents will not be recorded by the Bureau of Land Management (BLM) and your mining claim will be closed. Any non-refundable processing fees already paid will be forfeited.

       We received the processing fee but did not receive the POL/NOI document. You must submit the document on or before December 30, 2008, or your mining claim(s) will be closed.

  X   You did not use the correct form for a POL. We are enclosing the correct form. Complete the form and return it to this office on or before December 30, 2008

\_\_\_\_ You did not file the correct document. Based on the status of your claim(s) you are required to file a POL, not an NOI. The correct form is enclosed. Please complete the form and return it to this office on or before December 30, 2008.

\_\_\_\_ The claims for which you submitted the POL or NOI are closed. We cannot process the document for closed claims. The processing fees are non-refundable and will be retained by BLM.

If additional information is required, please contact Tony Smith at 602-417-9355. Please include your AMC serial number(s) on all correspondence.



Alvin L. Burch  
Group Administrator  
Renewable and Mineral Resources

RECEIVED  
BLM AZ STATE OFFICE  
2009 FEB - 2 A 11:45  
PHOENIX, ARIZONA



mem.

**NOTICE OF NON-LIABILITY FOR LABOR AND MATERIALS FURNISHED**

NOTICE IS HEREBY GIVEN that the undersigned is the owner of the following described mine or unpatented mining claims situated in YAVAPAI County, Arizona, the names of which and the book(s) and page(s) or document number(s) of recording of the location notice(s) in the office of the recorder of said county and the BLM serial numbers of which, are as follows:

Line No.	AMC NUMBER	CLAIM/SITE NAME	COUNTY RECORDER DATA (If available)	TWP	RNG	SEC
1	354085	DUSTI-IRON	B-4464 P-366 A-PL-4090017	3-N	2-W	14E-34 BLM 5E-26
2						
3						
4						
5						

RECEIVED  
STATE OFFICE  
NOT  
DATE

FILED  
ACCEPTED

Pursuant to the terms of a EXISTING agreement entered into between the owner and

DAVID FLANDERS which is dated and is for a term commencing on Sept-2005 and ending on Sept 2008, the property will be in the possession of and operated by DAVID FLANDERS

The owner is not and will not be working or operating the claims or mine or any part of the claims or mine and does not intend to purchase supplies or materials for the claims or mine or to employ any persons to labor thereon during the term of the above-described agreement.

The owner will not be liable for labor performed or materials or merchandise furnished in the operation or development of the claims or mine during the term of the above-described agreement, and the claims or mine will not be subject to a lien or any debts incurred for labor performed or materials or merchandise furnished for the operation or development of the claims or mine during the term of the agreement.

DATED AND POSTED on the ground this 2nd day of September <sup>H.T.</sup> 2008.

OWNER Rosa Flanders *Rosa Flanders*

SUBSCRIBED AND SWORN TO before me, a Notary Public, this 2nd day of September 2008 by H.T.

By: Rosa Flanders,  proved to me on the basis of satisfactory evidence.

Notary Public [Signature]

My Commission Expires May 31st, 2012



Form MCF116  
Revised July 2005

This form is available from the Arizona Department of Mines & Mineral Resources and may be reproduced.

1781353

mom

**NOTICE OF NON-LIABILITY FOR LABOR AND MATERIALS FURNISHED**

NOTICE IS HEREBY GIVEN that the undersigned is the owner of the following described mine or unpatented mining claims situated in YAVAPAI County, Arizona, the names of which and the book(s) and page(s) or document number(s) of recording of the location notice(s) in the office of the recorder of said county and the BLM serial numbers of which, are as follows:

Line No.	AMC NUMBER	CLAIM/SITE NAME	COUNTY RECORDER DATA (If available)	TWP	RNG	SEC
1	352844	MICHA 1-2-3	# 1652114	6-N	6-E	SE-25 SW-25 NE-25 NW-25
2						
3						
4						
5						

RECEIVED  
 FILED WITH BLM BUT NOT  
 ACCEPTED OFFICE DATE.

Pursuant to the terms of a Existing agreement entered into between the owner and agent and/or representative DAVID FLANDERS which is dated and is for a term commencing on Sept 2000 and ending on Sept 2008, the property will be in the possession of and operated by DAVID FLANDERS

The owner is not and will not be working or operating the claims or mine or any part of the claims or mine and does not intend to purchase supplies or materials for the claims or mine or to employ any persons to labor thereon during the term of the above-described agreement.

The owner will not be liable for labor performed or materials or merchandise furnished in the operation or development of the claims or mine during the term of the above-described agreement, and the claims or mine will not be subject to a lien or any debts incurred for labor performed or materials or merchandise furnished for the operation or development of the claims or mine during the term of the agreement.

DATED AND POSTED on the ground this 2nd day of September 2008


OWNER Rosa Flanders Rosa Flanders

SUBSCRIBED AND SWORN TO before me, a Notary Public, this 2nd day of September 2008

By: Rosa Flanders Proved to me on the basis of satisfactory evidence.

Notary Public [Signature]

My Commission Expires May 31st, 2012



Form MCF116  
 Revised July 2005

This form is available from the Arizona Department of Mines & Mineral Resources and may be reproduced.

1781353

Mon

Must be recorded form by 12/31/08  
FE

**NOTICE OF NON-LIABILITY FOR LABOR AND MATERIALS FURNISHED**

NOTICE IS HEREBY GIVEN that the undersigned is the owner of the following described mine or unpatented mining claims situated in Maricopa County, Arizona, the names of which and the book(s) and page(s) or document number(s) of recording of the location notice(s) in the office of the recorder of said county and the BLM serial numbers of which, are as follows:

Line No.	AMC NUMBER	CLAIM/SITE NAME	COUNTY RECORDER DATA (If available)	TWP	RNG	SEC
1	351108	MICA-1	# 1652113	6-N	6-E	N6-25 E6-25
2						
3						
4						
5						

FILED WITH DEPARTMENT OF AGRICULTURE DATE

Pursuant to the terms of a EXISTING agreement entered into between DAVID FLANDERS which is dated and is for a term commencing on SEPT 2008 and ending on SEPT 2008, the property will be in the possession of and operated by DAVID FLANDERS

The owner is not and will not be working or operating the claims or mine or any part of the claims or mine and does not intend to purchase supplies or materials for the claims or mine or to employ any persons to labor thereon during the term of the above-described agreement.

The owner will not be liable for labor performed or materials or merchandise furnished in the operation or development of the claims or mine during the term of the above-described agreement, and the claims or mine will not be subject to a lien or any debts incurred for labor performed or materials or merchandise furnished for the operation or development of the claims or mine during the term of the agreement

DATED AND POSTED on the ground this 2nd day of SEPTEMBER 2008


OWNER Rosa Flanders

SUBSCRIBED AND SWORN TO before me, a Notary Public, this 2nd day of September 2008

By: Rosa Flanders I proved to me on the basis of satisfactory evidence.

Notary Public [Signature]

My Commission Expires May 31st, 2012



Form MCF116 Revised July 2005

1781353

UNITED STATES  
DEPARTMENT OF THE INTERIOR  
BUREAU OF LAND MANAGEMENT

LPG

Amc 351108  
Amc 352844  
Amc 354085

FORM APPROVED  
OMB NO. 1004-0114  
Expires: November 30, 2003

MAINTENANCE FEE WAIVER CERTIFICATION

SEE INSTRUCTIONS ON NEXT PAGE

573

1. This small miner waiver is filed for the assessment year beginning at noon on September 1, ~~2007~~ and ending at noon on September 1, ~~2008~~
2. The undersigned and all related parties owned ten or fewer mining claims, mill, or tunnel sites located and maintained on Federal lands in the United States of America on September 1, ~~2008~~
3. The undersigned have performed the assessment work **required by law** for each mining claim listed **prior to filing this waiver** and understand that by filing this form; an affidavit of assessment work **must** be recorded by the December 30th following the filing of this waiver.
4. The undersigned understand that if the assessment work obligation has not yet come due under 30 U.S.C. 28 (for those claims in their first assessment year only); a notice of intent to hold reciting this condition **must** be recorded by the December 30th following the filing of this waiver.
5. The undersigned understand that mill and tunnel sites may also be listed upon this waiver and be waived from payment of the maintenance fee; and that a notice of intent to hold for these sites is required to be recorded by the December 30th immediately following the filing of this waiver.
6. The undersigned understand and acknowledge that pursuant to 43 U.S.C. 1212 and 18 U.S.C. 1001; the filing or recording of a false, fictitious, or fraudulent document with the Bureau of Land Management may result in a fine of up to \$250,000, a prison term not to exceed five years, or both.
7. The mining claims, mill or tunnel sites for which this waiver from payment of the maintenance fees is requested are:

CLAIM OR SITE NAME	BLM RECORDATION SERIAL NUMBER
1. <u>MICA-ONE</u>	<u>351108</u>
2.	
3.	
4.	
5.	
6.	
7.	
8.	
9.	
10.	

The owner(s) (claimants) of the above mining claims and sites are:

ROSA FLANDERS  
(Owner's Name - Please Print)

1755 ME 10th  
(Street or P.O. Box)

Hillshoro      ORE      97124  
(City)                      (State)                      (Zip Code)

Rosa Flanders  
(Owner's Signature)

\_\_\_\_\_  
(Owner's Name - Please Print)

\_\_\_\_\_  
(Street or P.O. Box)

\_\_\_\_\_  
(City)                      (State)                      (Zip Code)

\_\_\_\_\_  
(Owner's Signature)

\_\_\_\_\_  
(Owner's Name - Please Print)

\_\_\_\_\_  
(Street or P.O. Box)

\_\_\_\_\_  
(City)                      (State)                      (Zip Code)

\_\_\_\_\_  
(Owner's Signature)

RECEIVED  
BLM AZ STATE OFFICE  
2008 SEP -5 A 7:19  
PHOENIX, ARIZONA

(Continued on next page)

Timely filed - postmarked Sep 2, 2008



(Owner's Name - Please Print)	(Owner's Signature)		
(Street or P.O. Box)	(City)	(State)	(Zip Code)
(Owner's Name - Please Print)	(Owner's Signature)		
(Street or P.O. Box)	(City)	(State)	(Zip Code)
(Owner's Name - Please Print)	(Owner's Signature)		
(Street or P.O. Box)	(City)	(State)	(Zip Code)
(Owner's Name - Please Print)	(Owner's Signature)		
(Street or P.O. Box)	(City)	(State)	(Zip Code)

**INSTRUCTIONS**

- |  |   |
|--|---|
| <ol style="list-style-type: none"> <li>1. This certification is made under the provisions of § 1744 of Title 43 and § 28-28k of Title 30 of the United States Code; and the regulations thereunder (43 CFR Part 3830).</li> <li>2. The claimant(s) <b>must</b> fill in the dates in paragraph 1 for the beginning and ending of the assessment year for which this waiver is sought.</li> <li>3. The claimant(s) <b>must</b> fill in the date in paragraph 2 for the beginning of the assessment year for which this waiver is sought.</li> <li>4. All claim and site names and Bureau of Land Management (BLM) serial numbers <b>must</b> be listed for the mining claims, mill sites, and tunnel sites for which the waiver is sought.</li> <li>5. All owners of the mining claims, mill sites, and tunnel sites and their addresses <b>must</b> be given.</li> <li>6. This waiver form <b>must</b> be signed by all the claimants or their designated agent, in original form. If an agent is designated, a notarized designation of agent, signed by all of the claimants with proper address given, <b>must</b> be submitted with this waiver.</li> </ol> | <ol style="list-style-type: none"> <li>7. This form <b>must</b> be filed no later than September 1st for the upcoming assessment year in the BLM State Office where the mining claims or sites are recorded, or the waiver cannot be granted by the BLM. (Example: to obtain a waiver for the assessment year 2000, which begins at noon on September 1, 1999, you <b>must</b> qualify for and file for a waiver no later than September 1, 1999 in the proper BLM State Office).</li> <li>8. For all mining claims which require assessment work, you <b>must</b> record an affidavit of labor on or before the December 30th immediately following the filing of this waiver. For all other mining claims or sites waived, you <b>must</b> record a notice of intent to hold on or before the December 30th immediately following the filing of this waiver.</li> <li>9. Mill and tunnel sites may also be listed upon this waiver and be waived from payment of the maintenance fee. A notice of intent to hold for these sites is required to be filed by the December 30th following the filing of this waiver.</li> </ol> |
|--|---|

**NOTICE/BURDEN HOURS STATEMENT**

The Privacy Act of 1974 and the regulations in 43 CFR 2.48(d) provide that you be furnished the following information in connection with the information required by this certification of waiver from rental fees.

**AUTHORITY:** 30 U.S.C. 28-28k; 43 U.S.C. 1201, 1457, 1740, and 1744; and 43 CFR 3830.

**PRINCIPLE PURPOSE:** This information is to be used to verify that the owner(s) (claimants) of a mining claim has complied with 30 U.S.C. 28f and is entitled to perform assessment work in lieu of paying the maintenance fee for the mining claims listed on this form.

**ROUTINE USE:** (1) Adjudication of the claimant(s) certification of waiver from paying the maintenance fee otherwise required by 30 U.S.C. 28f. (2) Disclosure may be made to appropriate Federal agencies when location is made within the agency's geographic area of responsibility. (3) Information from the record and/or the record will be transferred to the appropriate Federal, State, or local agency, or a member of the public in response to a specific request for pertinent information. (4) Information may also be provided to the Department of Justice or in a proceeding before a court or adjudicative body; or to Federal, State, local or foreign agencies when needed for enforcement of civil or criminal codes or applicable regulations concerning title rights upon the public land.

**EFFECT OF NOT PROVIDING INFORMATION:** Disclosure of this information is required by 30 U.S.C. 28f and 43 CFR Part 3830 for those qualified claimants wishing to take the small miner waiver allowed. Failure to supply the information required in this form to support the claimants certification of waiver from payment of the otherwise required maintenance fees will result in the waiver being disallowed and the mining claims subject to forfeiture by BLM under 30 U.S.C. 28i.

The Paperwork Reduction Act of 1995 requires us to inform you that:

This information is being collected to allow the BLM to determine if you qualify for a waiver from the payment of \$100 per mining claim or site maintenance fee established in 30 U.S.C. 28f and the implementing regulations at 43 CFR 3830. A response to this request is required in accordance with the statute to obtain your benefit.

BLM would like you to know that you do not have to respond to this, or any other, Federal agency-sponsored information collection unless it displays a currently valid OMB control number.

Public reporting burden for this form is estimated to average 8 minutes (0.133 hours) per response, including time to review instructions, gathering and maintaining data, and completing and reviewing the form. Direct comments regarding this burden estimate, or any other aspect of this form, to the U.S. Department of the Interior, Bureau of Land Management (1004-0114), Bureau Information Collection Clearance Officer (WO-630), Mail Stop 401 LS, 1849 C St., N.W., Washington, D.C. 20240.

FOR OFFICIAL USE ONLY

RECEIVED  
BLM AZ STATE OFFICE

PHOENIX, ARIZONA  
SEP - 5 A 7 19

UNITED STATES  
DEPARTMENT OF THE INTERIOR  
BUREAU OF LAND MANAGEMENT

*ELG*

**MAINTENANCE FEE WAIVER CERTIFICATION**

FORM APPROVED  
OMB NO. 1004-0114  
Expires: November 30, 2003

574

SEE INSTRUCTIONS ON NEXT PAGE

1. This small miner waiver is filed for the assessment year beginning at noon on September 1, 08 and ending at noon on September 1, 09.
2. The undersigned and all related parties owned ten or fewer mining claims, mill, or tunnel sites located and maintained on Federal lands in the United States of America on September 1, 2008
3. The undersigned have performed the assessment work required by law for each mining claim listed prior to filing this waiver and understand that by filing this form; an affidavit of assessment work must be recorded by the December 30th following the filing of this waiver.
4. The undersigned understand that if the assessment work obligation has not yet come due under 30 U.S.C. 28 (for those claims in their first assessment year only); a notice of intent to hold reciting this condition must be recorded by the December 30th following the filing of this waiver.
5. The undersigned understand that mill and tunnel sites may also be listed upon this waiver and be waived from payment of the maintenance fee; and that a notice of intent to hold for these sites is required to be recorded by the December 30th immediately following the filing of this waiver.
6. The undersigned understand and acknowledge that pursuant to 43 U.S.C. 1212 and 18 U.S.C. 1001; the filing or recording of a false, fictitious, or fraudulent document with the Bureau of Land Management may result in a fine of up to \$250,000, a prison term not to exceed five years, or both.
7. The mining claims, mill or tunnel sites for which this waiver from payment of the maintenance fees is requested are:

CLAIM OR SITE NAME	BLM RECORDATION SERIAL NUMBER
1. MICA-ONE-TWO-THREE	352844
2.	
3.	
4.	
5.	
6.	
7.	
8.	
9.	
10.	

RECEIVED  
BLM AZ STATE OFFICE  
2008 SEP -5 A 7:19  
PHOENIX, ARIZONA

The owner(s) (claimants) of the above mining claims and sites are:

ROSA FLANDERS  
(Owner's Name - Please Print)  
1755 NE 10th  
(Street or P.O. Box)  
Hillsboro OR 97124  
(City) (State) (Zip Code)

*Rosa Flanders*  
(Owner's Signature)

EMILY FLANDERS  
(Owner's Name - Please Print)  
1755 NE 10th  
(Street or P.O. Box)  
Hillsboro OR 97124  
(City) (State) (Zip Code)

*Emily Flanders*  
(Owner's Signature)

RAY FLANDERS  
(Owner's Name - Please Print)  
1755 NE 10th  
(Street or P.O. Box)  
Hillsboro OREGON 97124  
(City) (State) (Zip Code)

*Ray Flanders*  
(Owner's Signature)

MARK FLANDERS

(Owner's Name - Please Print)

175 S NE 10th

(Street or P.O. Box)

Mark Flanders

(Owner's Signature)

Hillsboro

(City)

ORE

(State)

97124

(Zip Code)

(Owner's Name - Please Print)

(Street or P.O. Box)

(Owner's Signature)

(City)

(State)

(Zip Code)

(Owner's Name - Please Print)

(Street or P.O. Box)

(Owner's Signature)

(City)

(State)

(Zip Code)

(Owner's Name - Please Print)

(Street or P.O. Box)

(Owner's Signature)

(City)

(State)

(Zip Code)

INSTRUCTIONS

- 1. This certification is made under the provisions of § 1744 of Title 43 and § 28-28k of Title 30 of the United States Code; and the regulations thereunder (43 CFR Part 3830).
2. The claimant(s) must fill in the dates in paragraph 1 for the beginning and ending of the assessment year for which this waiver is sought.
3. The claimant(s) must fill in the date in paragraph 2 for the beginning of the assessment year for which this waiver is sought.
4. All claim and site names and Bureau of Land Management (BLM) serial numbers must be listed for the mining claims, mill sites, and tunnel sites for which the waiver is sought.
5. All owners of the mining claims, mill sites, and tunnel sites and their addresses must be given.
6. This waiver form must be signed by all the claimants or their designated agent, in original form. If an agent is designated, a notarized designation of agent, signed by all of the claimants with proper address given, must be submitted with this waiver.

- 7. This form must be filed no later than September 1st for the upcoming assessment year in the BLM State Office where the mining claims or sites are recorded, or the waiver cannot be granted by the BLM. (Example: to obtain a waiver for the assessment year 2000, which begins at noon on September 1, 1999, you must qualify for and file for a waiver no later than September 1, 1999 in the proper BLM State Office).
8. For all mining claims which require assessment work, you must record an affidavit of labor on or before the December 30th immediately following the filing of this waiver. For all other mining claims or sites waived, you must record a notice of intent to hold on or before the December 30th immediately following the filing of this waiver.
9. Mill and tunnel sites may also be listed upon this waiver and be waived from payment of the maintenance fee. A notice of intent to hold for these sites is required to be filed by the December 30th following the filing of this waiver.

NOTICE/BURDEN HOURS STATEMENT

The Privacy Act of 1974 and the regulations in 43 CFR 2.48(d) provide that you be furnished the following information in connection with the information required by this certification of waiver from rental fees.

AUTHORITY: 30 U.S.C. 28-28k; 43 U.S.C. 1201, 1457, 1740, and 1744; and 43 CFR 3830.

PRINCIPLE PURPOSE: This information is to be used to verify that the owner(s) (claimants) of a mining claim has complied with 30 U.S.C. 28f and is entitled to perform assessment work in lieu of paying the maintenance fee for the mining claims listed on this form.

ROUTINE USE: (1) Adjudication of the claimant(s) certification of waiver from paying the maintenance fee otherwise required by 30 U.S.C. 28f. (2) Disclosure may be made to appropriate Federal agencies when location is made within the agency's geographic area of responsibility. (3) Information from the record and/or the record will be transferred to the appropriate Federal, State, or local agency, or a member of the public in response to a specific request for pertinent information. (4) Information may also be provided to the Department of Justice or in a proceeding before a court or adjudicative body; or to Federal, State, local or foreign agencies when needed for enforcement of civil or criminal codes or applicable regulations concerning title rights upon the public land.

EFFECT OF NOT PROVIDING INFORMATION: Disclosure of this information is required by 30 U.S.C. 28f and 43 CFR Part 3830 for those qualified claimants wishing to take the small miner waiver allowed. Failure to supply the information required in this form to support the claimants certification of waiver from payment of the otherwise required maintenance fees will result in the waiver being disallowed and the mining claims subject to forfeiture by BLM under 30 U.S.C. 28i.

The Paperwork Reduction Act of 1995 requires us to inform you that:

This information is being collected to allow the BLM to determine if you qualify for a waiver from the payment of \$100 per mining claim or site maintenance fee established in 30 U.S.C. 28f and the implementing regulations at 43 CFR 3830. A response to this request is required in accordance with the statute to obtain your benefit.

BLM would like you to know that you do not have to respond to this, or any other, Federal agency-sponsored information collection unless it displays a currently valid OMB control number.

Public reporting burden for this form is estimated to average 8 minutes (0.133 hours) per response, including time to review instructions, gathering and maintaining data, and completing and reviewing the form. Direct comments regarding this burden estimate, or any other aspect of this form, to the U.S. Department of the Interior, Bureau of Land Management (1004-0114), Bureau Information Collection Clearance Officer (WO-630), Mail Stop 401 LS, 1849 C St., N.W., Washington, D.C. 20240.

FOR OFFICIAL USE ONLY

RECEIVED
BLM AZ STATE OFFICE
2000-SEP-5 A 7 19
PHOENIX, ARIZONA

UNITED STATES  
DEPARTMENT OF THE INTERIOR  
BUREAU OF LAND MANAGEMENT

*ELG*

MAINTENANCE FEE WAIVER CERTIFICATION

FORM APPROVED  
OMB NO. 1004-0114  
Expires: November 30, 2003

525

SEE INSTRUCTIONS ON NEXT PAGE

1. This small miner waiver is filed for the assessment year beginning at noon on September 1, 2008 and ending at noon on September 1, 2009
2. The undersigned and all related parties owned ten or fewer mining claims, mill, or tunnel sites located and maintained on Federal lands in the United States of America on September 1, ~~2007~~ 2008
3. The undersigned have performed the assessment work **required by law** for each mining claim listed **prior to filing this waiver** and understand that by filing this form; an affidavit of assessment work **must** be recorded by the December 30th following the filing of this waiver.
4. The undersigned understand that if the assessment work obligation has not yet come due under 30 U.S.C. 28 (for those claims in their first assessment year only); a notice of intent to hold reciting this condition **must** be recorded by the December 30th following the filing of this waiver.
5. The undersigned understand that mill and tunnel sites may also be listed upon this waiver and be waived from payment of the maintenance fee; and that a notice of intent to hold for these sites is required to be recorded by the December 30th immediately following the filing of this waiver.
6. The undersigned understand and acknowledge that pursuant to 43 U.S.C. 1212 and 18 U.S.C. 1001; the filing or recording of a false, fictitious, or fraudulent document with the Bureau of Land Management may result in a fine of up to \$250,000, a prison term not to exceed five years, or both.
7. The mining claims, mill or tunnel sites for which this waiver from payment of the maintenance fees is requested are:

CLAIM OR SITE NAME	BLM RECORDATION SERIAL NUMBER
1. <u>RUSTI-IRON</u>	<u>354085</u>
2.	
3.	
4.	
5.	
6.	
7.	
8.	
9.	
10.	

The owner(s) (claimants) of the above mining claims and sites are:

ROSA FLANDERS  
(Owner's Name - Please Print)

1755 NE 60th  
(Street or P.O. Box)

Hillsboro      ORE      97124  
(City)                      (State)                      (Zip Code)

*Rosa Flanders*  
(Owner's Signature)

\_\_\_\_\_  
(Owner's Name - Please Print)

\_\_\_\_\_  
(Street or P.O. Box)

\_\_\_\_\_  
(City)                      (State)                      (Zip Code)

\_\_\_\_\_  
(Owner's Name - Please Print)

\_\_\_\_\_  
(Street or P.O. Box)

\_\_\_\_\_  
(City)                      (State)                      (Zip Code)

RECEIVED  
BLM AZ STATE OFFICE  
2008 SEP - 5 A 7:19  
PHOENIX, ARIZONA



(Owner's Name - Please Print)	(Owner's Signature)		
(Street or P.O. Box)	(City)	(State)	(Zip Code)
(Owner's Name - Please Print)	(Owner's Signature)		
(Street or P.O. Box)	(City)	(State)	(Zip Code)
(Owner's Name - Please Print)	(Owner's Signature)		
(Street or P.O. Box)	(City)	(State)	(Zip Code)
(Owner's Name - Please Print)	(Owner's Signature)		
(Street or P.O. Box)	(City)	(State)	(Zip Code)

**INSTRUCTIONS**

1. This certification is made under the provisions of § 1744 of Title 43 and § 28-28k of Title 30 of the United States Code; and the regulations thereunder (43 CFR Part 3830).
2. The claimant(s) **must** fill in the dates in paragraph 1 for the beginning and ending of the assessment year for which this waiver is sought.
3. The claimant(s) **must** fill in the date in paragraph 2 for the beginning of the assessment year for which this waiver is sought.
4. All claim and site names and Bureau of Land Management (BLM) serial numbers **must** be listed for the mining claims, mill sites, and tunnel sites for which the waiver is sought.
5. All owners of the mining claims, mill sites, and tunnel sites and their addresses **must** be given.
6. This waiver form **must** be signed by all the claimants or their designated agent, in original form. If an agent is designated, a notarized designation of agent, signed by all of the claimants with proper address given, **must** be submitted with this waiver.

7. This form **must** be filed no later than September 1st for the upcoming assessment year in the BLM State Office where the mining claims or sites are recorded, or the waiver cannot be granted by the BLM. (Example: to obtain a waiver for the assessment year 2000, which begins at noon on September 1, 1999, you **must** qualify for and file for a waiver no later than September 1, 1999 in the proper BLM State Office).
8. For all mining claims which require assessment work, you **must** record an affidavit of labor on or before the December 30th immediately following the filing of this waiver. For all other mining claims or sites waived, you **must** record a notice of intent to hold on or before the December 30th immediately following the filing of this waiver.
9. Mill and tunnel sites may also be listed upon this waiver and be waived from payment of the maintenance fee. A notice of intent to hold for these sites is required to be filed by the December 30th following the filing of this waiver.

**NOTICE/BURDEN HOURS STATEMENT**

The Privacy Act of 1974 and the regulations in 43 CFR 2.48(d) provide that you be furnished the following information in connection with the information required by this certification of waiver from rental fees.

**AUTHORITY:** 30 U.S.C. 28-28k; 43 U.S.C. 1201, 1457, 1740, and 1744; and 43 CFR 3830.

**PRINCIPLE PURPOSE:** This information is to be used to verify that the owner(s) (claimants) of a mining claim has complied with 30 U.S.C. 28f and is entitled to perform assessment work in lieu of paying the maintenance fee for the mining claims listed on this form.

**ROUTINE USE:** (1) Adjudication of the claimant(s) certification of waiver from paying the maintenance fee otherwise required by 30 U.S.C. 28f. (2) Disclosure may be made to appropriate Federal agencies when location is made within the agency's geographic area of responsibility. (3) Information from the record and/or the record will be transferred to the appropriate Federal, State, or local agency, or a member of the public in response to a specific request for pertinent information. (4) Information may also be provided to the Department of Justice or in a proceeding before a court or adjudicative body; or to Federal, State, local or foreign agencies when needed for enforcement of civil or criminal codes or applicable regulations concerning title rights upon the public land.

**EFFECT OF NOT PROVIDING INFORMATION:** Disclosure of this information is required by 30 U.S.C. 28f and 43 CFR Part 3830 for those qualified claimants wishing to take the small miner waiver allowed. Failure to supply the information required in this form to support the claimants certification of waiver from payment of the otherwise required maintenance fees will result in the waiver being disallowed and the mining claims subject to forfeiture by BLM under 30 U.S.C. 28i.

The Paperwork Reduction Act of 1995 requires us to inform you that:

This information is being collected to allow the BLM to determine if you qualify for a waiver from the payment of \$100 per mining claim or site maintenance fee established in 30 U.S.C. 28f and the implementing regulations at 43 CFR 3830. A response to this request is required in accordance with the statute to obtain your benefit.

BLM would like you to know that you do not have to respond to this, or any other, Federal agency-sponsored information collection unless it displays a currently valid OMB control number.

Public reporting burden for this form is estimated to average 8 minutes (0.133 hours) per response, including time to review instructions, gathering and maintaining data, and completing and reviewing the form. Direct comments regarding this burden estimate, or any other aspect of this form, to the U.S. Department of the Interior, Bureau of Land Management (1004-0114), Bureau Information Collection Clearance Officer (WO-630), Mail Stop 401 LS, 1849 C St., N.W., Washington, D.C. 20240.

FOR OFFICIAL USE ONLY

RECEIVED  
 BLM AZ STATE OFFICE  
 2008 SEP - 5 A 7 19  
 PHOENIX, ARIZONA



# United States Department of the Interior



BUREAU OF LAND MANAGEMENT

Arizona State Office

One North Central Avenue, Suite 800

Phoenix, Arizona 85004-4427

www.blm.gov/az/

December 12, 2008

In Reply Refer To:

3800 (AZ-933) TS

AMC351108, AMC352844, AMC354085

CERTIFIED MAIL - RETURN RECEIPT REQUESTED No. 7007 3020 0000 8493 3574

## NOTICE

ROSA FLANDERS

1755 NE 10TH

HILLSBORO, OR 97124

:  
:  
:

This Notice Affects Those Claims  
Shown in the Block Below.

---

AMC351108, AMC352844, AMC354085

MICA-ONE, MICA-ONE-TWO-THREE, RUSTI-IRON

---

### Affidavit of Performance of Annual Work or Notice of Intent to Hold Discrepancies

We have received your Affidavit of Performance of Annual Work (POL) or Notice of Intent to Hold (NOI) for the 2008 assessment year for the mining claim(s) listed above. The following discrepancy was encountered:

\_\_\_\_\_ We did not receive the required processing fee. The processing fee for a POL or NOI is \$10 per claim. In accordance with 43 CFR 3830.91(8) you are allowed 30 days from the date you receive this Notice (or December 30, 2008, whichever is later) to pay the additional fees. If we do not receive your payment within this time frame, your documents will not be recorded by the Bureau of Land Management (BLM) and your mining claim will be closed. Any non-refundable processing fees already paid will be forfeited.

\_\_\_\_\_ We received the processing fee but did not receive the POL/NOI document. You must submit the document on or before December 30, 2008, or your mining claim(s) will be closed.

X You did not use the correct form for a POL. We are enclosing the correct form. Complete the form and return it to this office on or before December 30, 2008

2/3/09 JEB  
ENTERED INTO COMPUTER

**SENDER: COMPLETE THIS SECTION**

- Complete items 1, 2, and 3. Also complete item 4 if Restricted Delivery is desired.
- Print your name and address on the reverse so that we can return the card to you.
- Attach this card to the back of the mailpiece, or on the front if space permits.

**1. Article Addressed to:**

**ROSA FLANDERS**  
**1755 NE 10TH**  
**HILLSBORO, OR 97124**  
**AZ-933 TS AMC351108/ 352844/354085**

**2. Article Number**  
*(Transfer from service label)*

**7007 3020 0000 8493 3574**

**COMPLETE THIS SECTION ON DELIVERY**

**A. Signature**  Agent  Addressee  
*X Rosa Flanders*

**B. Received by (Printed Name)**

**C. Date of Delivery**

*1-9*

**D. Is delivery address different from item 1?**  Yes  
If YES, enter delivery address below:  No

**3. Service Type**

- Certified Mail  Express Mail
- Registered  Return Receipt for Merchandise
- Insured Mail  C.O.D.

**4. Restricted Delivery? (Extra Fee)**  Yes

\_\_\_\_ You did not file the correct document. Based on the status of your claim(s) you are required to file a POL, not an NOI. The correct form is enclosed. Please complete the form and return it to this office on or before December 30, 2008.

\_\_\_\_ The claims for which you submitted the POL or NOI are closed. We cannot Process the document for closed claims. The processing fees are non-refundable and will be retained by BLM.

If additional information is required, please contact Tony Smith at 602-417-9355. Please include your AMC serial number(s) on all correspondence.



Alvin L. Burch  
Group Administrator  
Renewable and Mineral Resources



1207

**NOTICE OF NON-LIABILITY FOR LABOR AND MATERIALS FURNISHED**

NOTICE IS HEREBY GIVEN that the undersigned is the owner of the following described mine or unpatented mining claims situated in MAHARIPA County, Arizona, the names of which and the book(s) and page(s) or document number(s) of recording of the location notice(s) in the office of the recorder of said county and the BLM serial numbers of which, are as follows:

Line No.	AMC NUMBER	CLAIM/SITE NAME	COUNTY RECORDER DATA (If available)	TWP	RNG	SEC
1	351108	MICA-1	# 1652113	6-N	6-E	NW-25 SW-24
2					2009	BLM
3					2009	RECEIVED
4					2009	STATE OF
5						ARIZONA

FILED WITH [unclear] NOT ACCEPTED THIS DATE.

Pursuant to the terms of a EXISTING agreement entered into between the owner and DAVID FLANDERS which is dated and is for a term commencing on SEPT 2008 and ending on SEPT 2008, the property will be in the possession of and operated by DAVID FLANDERS

The owner is not and will not be working or operating the claims or mine or any part of the claims or mine and does not intend to purchase supplies or materials for the claims or mine or to employ any persons to labor thereon during the term of the above-described agreement.

The owner will not be liable for labor performed or materials or merchandise furnished in the operation or development of the claims or mine during the term of the above-described agreement, and the claims or mine will not be subject to a lien or any debts incurred for labor performed or materials or merchandise furnished for the operation or development of the claims or mine during the term of the agreement.

DATED AND POSTED on the ground this 2nd day of September 2008.


OWNER Rosa Flanders Rosa Flanders

SUBSCRIBED AND SWORN TO before me, a Notary Public, this 2nd day of September 2008

By: Rosa Flanders I proved to me on the basis of satisfactory evidence.

Notary Public [Signature]

My Commission Expires May 31st 2012



Form MCF116 Revised July 2005

1787353

mom

**NOTICE OF NON-LIABILITY FOR LABOR AND MATERIALS FURNISHED**

NOTICE IS HEREBY GIVEN that the undersigned is the owner of the following described mine or unpatented mining claims situated in MARICOPA County, Arizona, the names of which and the book(s) and page(s) or document number(s) of recording of the location notice(s) in the office of the recorder of said county and the BLM serial numbers of which, are as follows:

Line No.	AMC NUMBER	CLAIM/SITE NAME	COUNTY RECORDER DATA (If available)	TWP	RNG	SEC
1	352844	MICA 1-2-3	# 1652114	6-N	6-E	SE-25 SW-25 NE-25 NW-25
2						
3						
4						
5						

FILED WITH BLM BUT NOT ACCEPTED THIS DATE.

Pursuant to the terms of a Existing agreement entered into between the owner and agent and/or representative DAVID FLANDERS which is dated and is for a term commencing on Sept 2000 and ending on Sept 2008, the property will be in the possession of and operated by DAVID FLANDERS

The owner is not and will not be working or operating the claims or mine or any part of the claims or mine and does not intend to purchase supplies or materials for the claims or mine or to employ any persons to labor thereon during the term of the above-described agreement.

The owner will not be liable for labor performed or materials or merchandise furnished in the operation or development of the claims or mine during the term of the above-described agreement, and the claims or mine will not be subject to a lien or any debts incurred for labor performed or materials or merchandise furnished for the operation or development of the claims or mine during the term of the agreement.

DATED AND POSTED on the ground this 2nd day of September 2008 (H.T.)

OWNER Rosa Flanders Rosa Flanders

SUBSCRIBED AND SWORN TO before me, a Notary Public, this 2nd day of September 2008

By: Rosa Flanders As Proved to me on the basis of satisfactory evidence

Notary Public [Signature]

My Commission Expires May 31st, 2012



Form MCF116  
Revised July 2005

This form is available from the Arizona Department of Mines & Mineral Resources and may be reproduced.

1731353

mine

**NOTICE OF NON-LIABILITY FOR LABOR AND MATERIALS FURNISHED**

NOTICE IS HEREBY GIVEN that the undersigned is the owner of the following described mine or unpatented mining claims situated in YAVAPAI County, Arizona, the names of which and the book(s) and page(s) or document number(s) of recording of the location notice(s) in the office of the recorder of said county and the BLM serial numbers of which, are as follows:

Line No.	AMC NUMBER	CLAIM/SITE NAME	COUNTY RECORDER DATA (If available)	TWP	RNG	SEC
1	354085	RUSTI-IRON	B-4464 P-366 APL-4090017	3-N	2-W	ME-25 BLM-26
2						
3						
4						
5						

FILED WITH BLM NOT ACCEPTED FOR DATE.

Pursuant to the terms of a EXISTING agreement entered into between the owner and

DAVID FLANDERS which is dated and is for a term commencing on Sept-2005 and ending on Sept 2008, the property will be in the possession of and operated by DAVID FLANDERS

The owner is not and will not be working or operating the claims or mine or any part of the claims or mine and does not intend to purchase supplies or materials for the claims or mine or to employ any persons to labor thereon during the term of the above-described agreement.

The owner will not be liable for labor performed or materials or merchandise furnished in the operation or development of the claims or mine during the term of the above-described agreement, and the claims or mine will not be subject to a lien or any debts incurred for labor performed or materials or merchandise furnished for the operation or development of the claims or mine during the term of the agreement.

DATED AND POSTED on the ground this 2nd day of September 2008.

OWNER


Rosa Flanders Rosa Flanders H.T.

SUBSCRIBED AND SWORN TO before me, a Notary Public, this 2nd day of September 2008 by H.T.

By: Rosa Flanders, is proved to me on the basis of satisfactory evidence.

Notary Public [Signature]

My Commission Expires May 31st, 2012



Form MCF116 Revised July 2005

This form is available from the Arizona Department of Mines & Mineral Resources and may be reproduced.

1781353

**United States Department of the Interior**

**Bureau of Land Management**  
 BUSINESS & SUPPORT SVCS DIV  
 ONE N CENTRAL AVE SUITE 800  
 PHOENIX, AZ 85004 -4427  
 Phone: (602) 417-9200

Receipt

No: 1781353

<b>Transaction #:</b> 1839233	
<b>Date of Transaction:</b> 09/08/2008	
<b>CUSTOMER:</b>	ROSA FLANDERS 1755 NE 10TH HILLSBORO,OR 97124

LINE #	QTY	DESCRIPTION	REMARKS	UNIT PRICE	TOTAL
1	1.00	LOCATABLE MINERALS / MINING CLAIMS-NOT NEW-UNADJUD,ONE AUTH NO. ONLY / MINING CLAIM MONEY RECEIVED (455) CASES: AMC351108/\$30.00	N OF N-L 2008 (3) &WAIVS	- n/a -	30.00
<b>TOTAL:</b>					<b>\$30.00</b>

PAYMENT INFORMATION			
1	<b>AMOUNT:</b>	\$30.00	<b>POSTMARKED:</b> 9/2/08 0:00
	<b>TYPE:</b>	CHECK	<b>RECEIVED:</b> 09/05/2008
	<b>CHECK NO:</b>	10625249610	
	<b>NAME:</b>	FLANDERS, ROSA 1755 NE 10TH HILLSBORO OR 97124	

<b>REMARKS</b>

This receipt was generated by the automated BLM Collections and Billing System and is a paper representation of a portion of the official electronic record contained therein.



When Recorded Return Document to:

Flanders Residence  
1755 NE 10th  
Hillsboro Oregon 97124

Check here is this is a change of address.

Telephone: \_\_\_\_\_

E-mail address: \_\_\_\_\_

AMC 354085  
AMC 352844  
AMC 351108

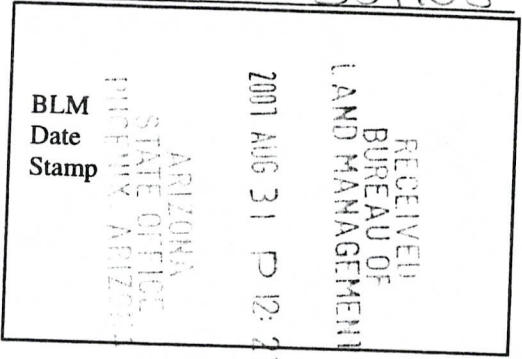
**AFFIDAVIT OF PERFORMANCE OF ANNUAL WORK**

1. State of Arizona, County of Maricopa County ss:

2. I (Name) Rosa Flanders

3. Reside at (Address) 1755 NE tenth

City Hillsboro County Washington



State OR Zip 97124 being duly sworn, depose and say that I am a citizen of the United States, more than eighteen years of age, that all of the facts set forth in this affidavit, subject to the provisions and penalties of 18 U.S.C. 1001 pertaining to the filing of false, fictitious, or fraudulent statements with the United States, are true and correct according to the best of my knowledge, information and belief.

4. Owner's name and address (If not shown in Items 1-3 above). \_\_\_\_\_

5. That I am personally acquainted with the mining claim(s). The work and improvements were made by and at the expense of the owner(s) of said claim(s). Said contiguous group of claims, listed on this document, are situated in the

(optional) Mining District; Maricopa County, Arizona.

Line No.	AMC NUMBER	CLAIM/SITE NAME	COUNTY RECORDER DATA (If available)	TWP	RNG	SEC
1	<u>352844</u>	<u>Mica one-two-three</u>	<u>#1652114</u>	<u>6-N</u>	<u>6-E</u>	<u>SE-25 NE-25 SW-35 NW-35</u>
2						
3						
4						
5						
6						



RE 9/20/07

BLM  
Date  
Stamp

7					
8					
9					
10					

6. That between the dates starting at 12 o'clock noon on September 1, 20 06 and ending at 12 o'clock noon on September 1, 20 07 at least \$ 300.00 dollars worth of work and improvements were done and performed upon said claim(s) or upon one or more of a contiguous group of claims for the benefit of all, wholly or partly outside of a contiguous group of claims for the benefit of all, not including the location work.

7. That the following persons were employed to perform the work and improvements described herein: \_\_\_\_\_

David Flanders

8. That the work and improvements performed were: Clearing dirt, rocks and/or boulders from mine site and extracting samples for testing - not limited to assaying period

9. Dated: 8/23/07 Signature: Rosa Flanders

SUBSCRIBED AND SWORN TO before me, a Notary Public, this 23rd day of August 20 07


By: Rosa Flanders

Notary Public Nicole Hickman

MY COMMISSION EXPIRES 10/16/2010

Bureau of Land Management  
Arizona State Office  
[www.az.blm.gov](http://www.az.blm.gov)

No. of Claims: 1 x \$5 = 10.00  
Payment Type: MO Init. SRB  
Receipt No.: 1502318  
For BLM Use Only



Form: MCF108  
Revised June 2005  
Page 2 of 2



When Recorded Return Document to:

Flanders Residence  
1755 NE 10th  
Hillsboro Oregon  
97124

Check here if this is a change of address.

Telephone: \_\_\_\_\_

E-mail address: \_\_\_\_\_


**AFFIDAVIT OF PERFORMANCE OF ANNUAL WORK**

1. State of Arizona, County of Maricopa ss:

2. I (Name) Rosa Flanders

3. Reside at (Address) 1755 NE 10th

City Hillsboro County Washington



State OR Zip 97124 being duly sworn, depose and say that I am a citizen of the United States, more than eighteen years of age, that all of the facts set forth in this affidavit, subject to the provisions and penalties of 18 U.S.C. 1001 pertaining to the filing of false, fictitious, or fraudulent statements with the United States, are true and correct according to the best of my knowledge, information and belief.

4. Owner's name and address (If not shown in Items 1-3 above). \_\_\_\_\_

5. That I am personally acquainted with the mining claim(s). The work and improvements were made by and at the expense of the owner(s) of said claim(s). Said contiguous group of claims, listed on this document, are situated in the

(optional) Mining District; Maricopa County, Arizona.

Line No.	AMC NUMBER	CLAIM/SITE NAME	COUNTY RECORDER DATA (If available)	TWP	RNG	SEC
1	35108	MICA-ONE	#1652113	6-N	6-E	NW-25 SW-24
2						
3						
4						
5						
6						

BLM  
Date  
Stamp

7					
8					
9					
10					

6. That between the dates starting at 12 o'clock noon on September 1, 20 06 and ending at 12 o'clock noon on September 1, 20 07 at least \$ 300.00 dollars worth of work and improvements were done and performed upon said claim(s) or upon one or more of a contiguous group of claims for the benefit of all, wholly or partly outside of a contiguous group of claims for the benefit of all, not including the location work.

7. That the following persons were employed to perform the work and improvements described herein: \_\_\_\_\_  
David Flanders

8. That the work and improvements performed were: clearing debris from mine sites, searching for minerals of marketable value and extracting samples for testing - not limited to assaying.

9. Dated: 8/23/07 Signature: Rosa Flanders  
SUBSCRIBED AND SWORN TO before me, a Notary Public, this 23<sup>rd</sup> day of August 20 07

By: Rosa Flanders  
Notary Public Nicole Hickman  
MY COMMISSION EXPIRES 10/16/2010

Bureau of Land Management  
Arizona State Office  
[www.az.blm.gov](http://www.az.blm.gov)

No. of Claims: 1 x \$5 = 10.00  
Payment Type: MO Init. SFMS  
Receipt No.: 1562318  
For BLM Use Only





When Recorded Return Document to:

Flanders Residence

1755 NE Tenth

Hillsboro Oregon 97124

Check here is this is a change of address.

Telephone (503) 640-3728

E-mail address: \_\_\_\_\_

**AFFIDAVIT OF PERFORMANCE OF ANNUAL WORK**

1. State of Arizona, County of Yavapai County ss:

2. I (Name) Rosa Flanders

3. Reside at (Address) 1755 NE 10th

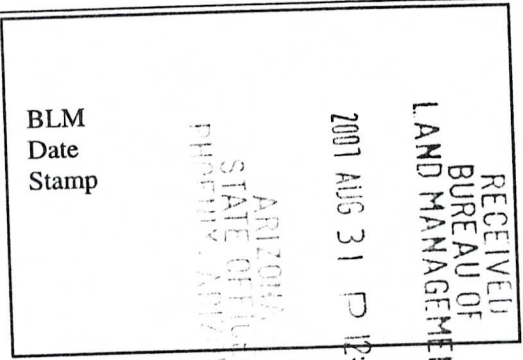
City Hillsboro County Washington

State ORE Zip 97124 being duly sworn, depose and say that I am a citizen of the United States, more than eighteen years of age, that all of the facts set forth in this affidavit, subject to the provisions and penalties of 18 U.S.C. 1001 pertaining to the filing of false, fictitious, or fraudulent statements with the United States, are true and correct according to the best of my knowledge, information and belief.


4. Owner's name and address (If not shown in Items 1-3 above). Rosa Flanders  
1755 NE 10th Hillsboro Oregon 97124

5. That I am personally acquainted with the mining claim(s). The work and improvements were made by and at the expense of the owner(s) of said claim(s). Said contiguous group of claims, listed on this document, are situated in the

(optional) Mining District; Yavapai County, Arizona.



Line No.	AMC NUMBER	CLAIM/SITE NAME	COUNTY RECORDER DATA (If available)	TWP	RNG	SEC
1	354085	Rust-Iron	B-4464 P-366 APL 4090017	13-N	J-W	NE-35 SE-26
2						
3						
4						
5						
6						



BLM  
Date  
Stamp

7						
8						
9						
10						

6. That between the dates starting at 12 o'clock noon on September 1, 20 06 and ending at 12 o'clock noon on September 1, 20 07 at least \$ 300.00 dollars worth of work and improvements were done and performed upon said claim(s) or upon one or more of a contiguous group of claims for the benefit of all, wholly or partly outside of a contiguous group of claims for the benefit of all, not including the location work.

7. That the following persons were employed to perform the work and improvements described herein: Darvie Flanders

8. That the work and improvements performed were: Cleaning out mine site's c of water and debris and extracting samples for testing - not limited to - assaying period

9. Dated: 8/23/07 Signature: Rosa Flanders

SUBSCRIBED AND SWORN TO before me, a Notary Public, this 23rd day of August 07


By: Rosa Flanders

Notary Public Nicole Hickman

MY COMMISSION EXPIRES 10/16/2010

Bureau of Land Management  
Arizona State Office  
[www.az.blm.gov](http://www.az.blm.gov)

No. of Claims: 1 x \$5 = 10.00  
Payment Type: MO Init. RF  
Receipt No.: 1562318  
For BLM Use Only





**United States Department of the Interior**

**Bureau of Land Management**  
 BUSINESS & SUPPORT SVCS DIV  
 ONE N CENTRAL AVE SUITE 800  
 PHOENIX, AZ 85004 -4427  
 Phone: (602) 417-9200

Receipt

No: 1562312

<b>Transaction #:</b> 1614044	
<b>Date of Transaction:</b> 09/06/2007	
<b>CUSTOMER:</b>	ROSA FLANDERS 1755 NE 10TH HILLSBORO,OR 97124

LINE #	QTY	DESCRIPTION	REMARKS	UNIT PRICE	TOTAL
1	1.00	LOCATABLE MINERALS / MINING CLAIMS-NOT NEW-UNADJUD,ONE AUTH NO. ONLY / MINING CLAIM MONEY RECEIVED (455) <b>CASES:</b> AMC351108/\$30.00	POL/WAIVER (3)	- n/a -	30.00
<b>TOTAL:</b>					<b>\$30.00</b>

PAYMENT INFORMATION					
1	AMOUNT:	\$30.00	POSTMARKED:	8/29/07 0:00	
	TYPE:	CHECK	RECEIVED:	09/05/2007	
	CHECK NO:	10283461784			
	NAME:	FLANDERS, ROSA 1755 NE 10TH HILLSBORO OR 97124			

REMARKS

This receipt was generated by the automated BLM Collections and Billing System and is a paper representation of a portion of the official electronic record contained therein.

UNITED STATES DEPARTMENT OF THE INTERIOR  
BUREAU OF LAND MANAGEMENT

552

FORM APPROVED  
OMB NO. 1004-0114  
Expires: December 31, 2006

MAINTENANCE FEE WAIVER CERTIFICATION

SEE INSTRUCTIONS ON REVERSE

AMC 354085

- This small miner waiver is filed for the assessment year beginning at noon on September 1, 07 and ending at noon on September 1, 08.
- The undersigned and all related parties owned ten or fewer mining claims, mill, or tunnel sites located and maintained on Federal lands in the United States of America on September 1, 2007.
- The undersigned have performed the assessment work **required by law** for each mining claim listed **prior to filing this waiver** and understand that by filing this form; an affidavit of assessment work **must** be recorded by the December 30th following the filing of this waiver.
- The undersigned understand that if the assessment work obligation has not yet come due under 30 U.S.C. 28 (for those claims in their first assessment year only); a notice of intent to hold reciting this condition **must** be recorded by the December 30th following the filing of this waiver.
- The undersigned understand that mill and tunnel sites may also be listed upon this waiver and be waived from payment of the maintenance fee; and that a notice of intent to hold for these sites is required to be recorded by the December 30th immediately following the filing of this waiver.
- The undersigned understand and acknowledge that pursuant to 43 U.S.C. 1212 and 18 U.S.C. 1001; the filing or recording of a false, fictitious, or fraudulent document with the Bureau of Land Management may result in a fine of up to \$250,000, a prison term not to exceed five years, or both.
- The mining claims, mill or tunnel sites for which this waiver from payment of the maintenance fees is requested are:

CLAIM OR SITE NAME	BLM RECORDATION SERIAL NUMBER
1. <u>Rusti-Iron</u>	<u>354085</u>
2.	
3.	
4.	
5.	
6.	
7.	
8.	
9.	
10.	

The owner(s) (claimants) of the above mining claims and sites are:

Rosa Flanders  
(Owner's Name - Please Print)

1755 NE 10th  
(Street or P.O. Box)

Hillsboro      ORE      97124  
(City)                      (State)                      (Zip Code)

Rosa Flanders  
(Owner's Signature)

\_\_\_\_\_  
(Owner's Name - Please Print)

\_\_\_\_\_  
(Street or P.O. Box)

\_\_\_\_\_  
(City)                      (State)                      (Zip Code)

\_\_\_\_\_  
(Owner's Signature)

\_\_\_\_\_  
(Owner's Name - Please Print)

\_\_\_\_\_  
(Street or P.O. Box)

\_\_\_\_\_  
(City)                      (State)                      (Zip Code)

\_\_\_\_\_  
(Owner's Signature)

(Continued on page 2)

ENTERED IN COMPUTER

RE 9/20/07



\_\_\_\_\_  
(Owner's Name - Please Print)

\_\_\_\_\_  
(Owner's Signature)

\_\_\_\_\_  
(Street or P.O. Box)

\_\_\_\_\_  
(City) (State) (Zip Code)

\_\_\_\_\_  
(Owner's Name - Please Print)

\_\_\_\_\_  
(Owner's Signature)

\_\_\_\_\_  
(Street or P.O. Box)

\_\_\_\_\_  
(City) (State) (Zip Code)

\_\_\_\_\_  
(Owner's Name - Please Print)

\_\_\_\_\_  
(Owner's Signature)

\_\_\_\_\_  
(Street or P.O. Box)

\_\_\_\_\_  
(City) (State) (Zip Code)

\_\_\_\_\_  
(Owner's Name - Please Print)

\_\_\_\_\_  
(Owner's Signature)

\_\_\_\_\_  
(Street or P.O. Box)

\_\_\_\_\_  
(City) (State) (Zip Code)

**INSTRUCTIONS**

1. This certification is made under the provisions of § 1744 of Title 43 and § 28-28k of Title 30 of the United States Code; and the regulations thereunder (43 CFR Part 3830).
2. The claimant(s) **must** fill in the dates in paragraph 1 for the beginning and ending of the assessment year for which this waiver is sought.
3. The claimant(s) **must** fill in the date in paragraph 2 for the beginning of the assessment year for which this waiver is sought.
4. All claim and site names and Bureau of Land Management (BLM) serial numbers **must** be listed for the mining claims, mill sites, and tunnel sites for which the waiver is sought.
5. All owners of the mining claims, mill sites, and tunnel sites and their addresses **must** be given.
6. This waiver form **must** be signed by all the claimants or their designated agent, in original form. If an agent is designated, a notarized designation of agent, signed by all of the claimants with proper address given, **must** be submitted with this waiver.

7. This form **must** be filed no later than September 1st for the upcoming assessment year in the BLM State Office where the mining claims or sites are recorded, or the waiver cannot be granted by the BLM. (Example: to obtain a waiver for the assessment year 2000, which begins at noon on September 1, 1999, you **must** qualify for and file for a waiver no later than September 1, 1999, in the proper BLM State Office).
8. For all mining claims which require assessment work, you **must** record an affidavit of labor on or before the December 30th immediately following the filing of this waiver. For all other mining claims or sites waived, you **must** record a notice of intent to hold on or before the December 30th immediately following the filing of this waiver.
9. Mill and tunnel sites may also be listed upon this waiver and be waived from payment of the maintenance fee. A notice of intent to hold for these sites is required to be filed by the December 30th following the filing of this waiver.

**NOTICE/BURDEN HOURS STATEMENT**

The Privacy Act of 1974, *as amended*, and the regulation in 43 CFR 2.48(d) provide that you be furnished the following information in connection with the information required by this certification of waiver from rental fees.

**AUTHORITY:** 30 U.S.C. 28-28k; 43 U.S.C. 1201, 1457, 1740, and 1744; and 43 CFR 3830.

**PRINCIPLE PURPOSE:** This information is to be used to verify that the owner(s) (claimants) of a mining claim has complied with 30 U.S.C. 28f and is entitled to perform assessment work in lieu of paying the maintenance fee for the mining claims listed on this form.

**ROUTINE USE:** (1) Adjudication of the claimant(s) certification of waiver from paying the maintenance fee otherwise required by 30 U.S.C. 28f. (2) Disclosure may be made to appropriate Federal agencies when location is made within the agency's geographic area of responsibility. (3) Information from the record and/or the record will be transferred to the appropriate Federal, State, or local agency, or a member of the public in response to a specific request for pertinent information. (4) Information may also be provided to the Department of Justice or in a proceeding before a court or adjudicative body; or to Federal, State, local or foreign agencies when needed for enforcement of civil or criminal codes or applicable regulations concerning title rights upon the public land.

**EFFECT OF NOT PROVIDING INFORMATION:** Disclosure of this information is required by 30 U.S.C. 28f and 43 CFR Part 3830 for those qualified claimants wishing to take the small miner waiver allowed. Failure to supply the information required in this form to support the claimants certification of waiver from payment of the otherwise required maintenance fees will result in the waiver being disallowed and the mining claims subject to forfeiture by BLM under 30 U.S.C. 28i.

The Paperwork Reduction Act of 1995 requires us to inform you that:

This information is being collected to allow the BLM to determine if you qualify for a waiver from the payment of \$100 per mining claim or site maintenance fee established in 30 U.S.C. 28f and the implementing regulations at 43 CFR 3830. A response to this request is required in accordance with the statute to obtain your benefit.

BLM would like you to know that you do not have to respond to this, or any other, Federal agency-sponsored information collection unless it displays a currently valid OMB control number.

Public reporting burden for this form is estimated to average 8 minutes (0.133 hours) per response, including time to review instructions, gathering and maintaining data, and completing and reviewing the form. Direct comments regarding this burden estimate, or any other aspect of this form, to the U.S. Department of the Interior, Bureau of Land Management, (1004-0114) Bureau Information Collection Clearance Officer (WO-630), Mail Stop 401 LS, 1849 C St., N.W., Washington, D.C. 20240.

FOR OFFICIAL USE ONLY

ARIZONA STATE OFFICE ARIZONA

RECEIVED BUREAU OF LAND MANAGEMENT

AUG 31 12:23



UNITED STATES DEPARTMENT OF THE INTERIOR  
BUREAU OF LAND MANAGEMENT

MAINTENANCE FEE WAIVER CERTIFICATION

SEE INSTRUCTIONS ON REVERSE

350

FORM APPROVED  
OMB NO. 1004-0114  
Expires: December 31, 2006

AMC 354085

- This small miner waiver is filed for the assessment year beginning at noon on September 1, 06 and ending at noon on September 1, 07.
- The undersigned and all related parties owned ten or fewer mining claims, mill, or tunnel sites located and maintained on Federal lands in the United States of America on September 1, 2006.
- The undersigned have performed the assessment work **required by law** for each mining claim listed **prior to filing this waiver** and understand that by filing this form; an affidavit of assessment work **must** be recorded by the December 30th following the filing of this waiver.
- The undersigned understand that if the assessment work obligation has not yet come due under 30 U.S.C. 28 (for those claims in their first assessment year only); a notice of intent to hold reciting this condition **must** be recorded by the December 30th following the filing of this waiver.
- The undersigned understand that mill and tunnel sites may also be listed upon this waiver and be waived from payment of the maintenance fee; and that a notice of intent to hold for these sites is required to be recorded by the December 30th immediately following the filing of this waiver.
- The undersigned understand and acknowledge that pursuant to 43 U.S.C. 1212 and 18 U.S.C. 1001; the filing or recording of a false, fictitious, or fraudulent document with the Bureau of Land Management may result in a fine of up to \$250,000, a prison term not to exceed five years, or both.
- The mining claims, mill or tunnel sites for which this waiver from payment of the maintenance fees is requested are:

CLAIM OR SITE NAME	BLM RECORDATION SERIAL NUMBER
1. <u>Rusti-Iron</u>	<u>354085</u>
2.	
3.	
4.	
5.	
6.	
7.	
8.	
9.	
10.	

RECEIVED  
 BLM STATE OFFICE  
 2006 AUG 22 A P M

The owner(s) (claimants) of the above mining claims and sites are:

Rosa Flanders  
 (Owner's Name - Please Print)  
1755 NE 10th  
 (Street or P.O. Box)  
Hillsboro ORE 97124  
 (City) (State) (Zip Code)

Rosa Flanders  
 (Owner's Signature)

\_\_\_\_\_  
 (Owner's Name - Please Print)  
 \_\_\_\_\_  
 (Street or P.O. Box)  
 \_\_\_\_\_  
 (City) (State) (Zip Code)

\_\_\_\_\_  
 (Owner's Signature)

\_\_\_\_\_  
 (Owner's Name - Please Print)  
 \_\_\_\_\_  
 (Street or P.O. Box)  
 \_\_\_\_\_  
 (City) (State) (Zip Code)

\_\_\_\_\_  
 (Owner's Signature)

(Continued on page 2)

ENTERED IN COMPUTER  
*Mdyde*



\_\_\_\_\_  
(Owner's Name - Please Print)

\_\_\_\_\_  
(Street or P.O. Box)

\_\_\_\_\_  
(Owner's Name - Please Print)

\_\_\_\_\_  
(Street or P.O. Box)

\_\_\_\_\_  
(Owner's Name - Please Print)

\_\_\_\_\_  
(Street or P.O. Box)

\_\_\_\_\_  
(Owner's Name - Please Print)

\_\_\_\_\_  
(Street or P.O. Box)

\_\_\_\_\_  
(Owner's Signature)

\_\_\_\_\_  
(City) (State) (Zip Code)

\_\_\_\_\_  
(Owner's Signature)

\_\_\_\_\_  
(City) (State) (Zip Code)

\_\_\_\_\_  
(Owner's Signature)

\_\_\_\_\_  
(City) (State) (Zip Code)

\_\_\_\_\_  
(Owner's Signature)

\_\_\_\_\_  
(City) (State) (Zip Code)

**INSTRUCTIONS**

1. This certification is made under the provisions of § 1744 of Title 43 and § 28-28k of Title 30 of the United States Code; and the regulations thereunder (43 CFR Part 3830).
2. The claimant(s) **must** fill in the dates in paragraph 1 for the beginning and ending of the assessment year for which this waiver is sought.
3. The claimant(s) **must** fill in the date in paragraph 2 for the beginning of the assessment year for which this waiver is sought.
4. All claim and site names and Bureau of Land Management (BLM) serial numbers **must** be listed for the mining claims, mill sites, and tunnel sites for which the waiver is sought.
5. All owners of the mining claims, mill sites, and tunnel sites and their addresses **must** be given.
6. This waiver form **must** be signed by all the claimants or their designated agent, in original form. If an agent is designated, a notarized designation of agent, signed by all of the claimants with proper address given, **must** be submitted with this waiver.
7. This form **must** be filed no later than September 1st for the upcoming assessment year in the BLM State Office where the mining claims or sites are recorded, or the waiver cannot be granted by the BLM. (Example: to obtain a waiver for the assessment year 2000, which begins at noon on September 1, 1999, you **must** qualify for and file for a waiver no later than September 1, 1999, in the proper BLM State Office).
8. For all mining claims which require assessment work, you **must** record an affidavit of labor on or before the December 30th immediately following the filing of this waiver. For all other mining claims or sites waived, you **must** record a notice of intent to hold on or before the December 30th immediately following the filing of this waiver.
9. Mill and tunnel sites may also be listed upon this waiver and be waived from payment of the maintenance fee. A notice of intent to hold for these sites is required to be filed by the December 30th following the filing of this waiver.

**NOTICE/BURDEN HOURS STATEMENT**

The Privacy Act of 1974, *as amended*, and the regulation in 43 CFR 2.48(d) provide that you be furnished the following information in connection with the information required by this certification of waiver from rental fees.

**AUTHORITY:** 30 U.S.C. 28-28k; 43 U.S.C. 1201, 1457, 1740, and 1744; and 43 CFR 3830.

**PRINCIPLE PURPOSE:** This information is to be used to verify that the owner(s) (claimants) of a mining claim has complied with 30 U.S.C. 28f and is entitled to perform assessment work in lieu of paying the maintenance fee for the mining claims listed on this form.

**ROUTINE USE:** (1) Adjudication of the claimant(s) certification of waiver from paying the maintenance fee otherwise required by 30 U.S.C. 28f. (2) Disclosure may be made to appropriate Federal agencies when location is made within the agency's geographic area of responsibility. (3) Information from the record and/or the record will be transferred to the appropriate Federal, State, or local agency, or a member of the public in response to a specific request for pertinent information. (4) Information may also be provided to the Department of Justice or in a proceeding before a court or adjudicative body; or to Federal, State, local or foreign agencies when needed for enforcement of civil or criminal codes or applicable regulations concerning title rights upon the public land.

**EFFECT OF NOT PROVIDING INFORMATION:** Disclosure of this information is required by 30 U.S.C. 28f and 43 CFR Part 3830 for those qualified claimants wishing to take the small miner waiver allowed. Failure to supply the information required in this form to support the claimants certification of waiver from payment of the otherwise required maintenance fees will result in the waiver being disallowed and the mining claims subject to forfeiture by BLM under 30 U.S.C. 28i.

The Paperwork Reduction Act of 1995 requires us to inform you that: This information is being collected to allow the BLM to determine if you qualify for a waiver from the payment of \$100 per mining claim or site maintenance fee established in 30 U.S.C. 28f and the implementing regulations at 43 CFR 3830. A response to this request is required in accordance with the statute to obtain your benefit.

BLM would like you to know that you do not have to respond to this, or any other, Federal agency-sponsored information collection unless it displays a currently valid OMB control number.

Public reporting burden for this form is estimated to average 8 minutes (0.133 hours) per response, including time to review instructions, gathering and maintaining data, and completing and reviewing the form. Direct comments regarding this burden estimate, or any other aspect of this form, to the U.S. Department of the Interior, Bureau of Land Management, (1004-0114) Bureau Information Collection Clearance Officer (WO-630), Mail Stop 401 LS, 1849 C St, N.W., Washington, D.C. 20240.

**FOR OFFICIAL USE ONLY**



UNITED STATES DEPARTMENT OF THE INTERIOR  
BUREAU OF LAND MANAGEMENT

350  
FORM APPROVED  
OMB NO. 1004-0114  
Expires: December 31, 2006

MAINTENANCE FEE WAIVER CERTIFICATION

SEE INSTRUCTIONS ON REVERSE

AMC 354085

- This small miner waiver is filed for the assessment year beginning at noon on September 1, 06 and ending at noon on September 1, 07.
- The undersigned and all related parties owned ten or fewer mining claims, mill, or tunnel sites located and maintained on Federal lands in the United States of America on September 1, 2006.
- The undersigned have performed the assessment work **required by law** for each mining claim listed **prior to filing this waiver** and understand that by filing this form; an affidavit of assessment work **must** be recorded by the December 30th following the filing of this waiver.
- The undersigned understand that if the assessment work obligation has not yet come due under 30 U.S.C. 28 (for those claims in their first assessment year only); a notice of intent to hold reciting this condition **must** be recorded by the December 30th following the filing of this waiver.
- The undersigned understand that mill and tunnel sites may also be listed upon this waiver and be waived from payment of the maintenance fee; and that a notice of intent to hold for these sites is required to be recorded by the December 30th immediately following the filing of this waiver.
- The undersigned understand and acknowledge that pursuant to 43 U.S.C. 1212 and 18 U.S.C. 1001; the filing or recording of a false, fictitious, or fraudulent document with the Bureau of Land Management may result in a fine of up to \$250,000, a prison term not to exceed five years, or both.
- The mining claims, mill or tunnel sites for which this waiver from payment of the maintenance fees is requested are:

CLAIM OR SITE NAME	BLM RECORDATION SERIAL NUMBER
1. Rusti-Iron	354085
2.	
3.	
4.	
5.	
6.	
7.	
8.	
9.	
10.	

RECEIVED  
BLM AZ STATE OFFICE  
2006 AUG 22 A 9:44  
LUCASVILLE, OHIO

The owner(s) (claimants) of the above mining claims and sites are:

Rosa Flanders  
(Owner's Name - Please Print)

Rosa Flanders  
(Owner's Signature)

1755 NE 10th  
(Street or P.O. Box)

Hillsboro ORE 97124  
(City) (State) (Zip Code)

(Owner's Name - Please Print)

(Owner's Signature)

(Street or P.O. Box)

(City) (State) (Zip Code)

(Owner's Name - Please Print)

(Owner's Signature)

(Street or P.O. Box)

(City) (State) (Zip Code)

(Continued on page 2)

ENTERED IN COMPUTER  
Mlyde



(Owner's Name - Please Print)	(Owner's Signature)		
(Street or P.O. Box)	(City)	(State)	(Zip Code)
(Owner's Name - Please Print)	(Owner's Signature)		
(Street or P.O. Box)	(City)	(State)	(Zip Code)
(Owner's Name - Please Print)	(Owner's Signature)		
(Street or P.O. Box)	(City)	(State)	(Zip Code)
(Owner's Name - Please Print)	(Owner's Signature)		
(Street or P.O. Box)	(City)	(State)	(Zip Code)

**INSTRUCTIONS**

1. This certification is made under the provisions of § 1744 of Title 43 and § 28-28k of Title 30 of the United States Code; and the regulations thereunder (43 CFR Part 3830).
2. The claimant(s) **must** fill in the dates in paragraph 1 for the beginning and ending of the assessment year for which this waiver is sought.
3. The claimant(s) **must** fill in the date in paragraph 2 for the beginning of the assessment year for which this waiver is sought.
4. All claim and site names and Bureau of Land Management (BLM) serial numbers **must** be listed for the mining claims, mill sites, and tunnel sites for which the waiver is sought.
5. All owners of the mining claims, mill sites, and tunnel sites and their addresses **must** be given.
6. This waiver form **must** be signed by all the claimants or their designated agent, in original form. If an agent is designated, a notarized designation of agent, signed by all of the claimants with proper address given, **must** be submitted with this waiver.
7. This form **must** be filed no later than September 1st for the upcoming assessment year in the BLM State Office where the mining claims or sites are recorded, or the waiver cannot be granted by the BLM. (Example: to obtain a waiver for the assessment year 2000, which begins at noon on September 1, 1999, you **must** qualify for and file for a waiver no later than September 1, 1999, in the proper BLM State Office).
8. For all mining claims which require assessment work, you **must** record an affidavit of labor on or before the December 30th immediately following the filing of this waiver. For all other mining claims or sites waived, you **must** record a notice of intent to hold on or before the December 30th immediately following the filing of this waiver.
9. Mill and tunnel sites may also be listed upon this waiver and be waived from payment of the maintenance fee. A notice of intent to hold for these sites is required to be filed by the December 30th following the filing of this waiver.

**NOTICE/BURDEN HOURS STATEMENT**

The Privacy Act of 1974, *as amended*, and the regulation in 43 CFR 2.48(d) provide that you be furnished the following information in connection with the information required by this certification of waiver from rental fees.

**AUTHORITY:** 30 U.S.C. 28-28k; 43 U.S.C. 1201, 1457, 1740, and 1744; and 43 CFR 3830.

**PRINCIPLE PURPOSE:** This information is to be used to verify that the owner(s) (claimants) of a mining claim has complied with 30 U.S.C. 28f and is entitled to perform assessment work in lieu of paying the maintenance fee for the mining claims listed on this form.

**ROUTINE USE:** (1) Adjudication of the claimant(s) certification of waiver from paying the maintenance fee otherwise required by 30 U.S.C. 28f. (2) Disclosure may be made to appropriate Federal agencies when location is made within the agency's geographic area of responsibility. (3) Information from the record and/or the record will be transferred to the appropriate Federal, State, or local agency, or a member of the public in response to a specific request for pertinent information. (4) Information may also be provided to the Department of Justice or in a proceeding before a court or adjudicative body; or to Federal, State, local or foreign agencies when needed for enforcement of civil or criminal codes or applicable regulations concerning title rights upon the public land.

**EFFECT OF NOT PROVIDING INFORMATION:** Disclosure of this information is required by 30 U.S.C. 28f and 43 CFR Part 3830 for those qualified claimants wishing to take the small miner waiver allowed. Failure to supply the information required in this form to support the claimants certification of waiver from payment of the otherwise required maintenance fees will result in the waiver being disallowed and the mining claims subject to forfeiture by BLM under 30 U.S.C. 28i.

The Paperwork Reduction Act of 1995 requires us to inform you that:  
This information is being collected to allow the BLM to determine if you qualify for a waiver from the payment of \$100 per mining claim or site maintenance fee established in 30 U.S.C. 28f and the implementing regulations at 43 CFR 3830. A response to this request is required in accordance with the statute to obtain your benefit.

BLM would like you to know that you do not have to respond to this, or any other, Federal agency-sponsored information collection unless it displays a currently valid OMB control number.

Public reporting burden for this form is estimated to average 8 minutes (0.133 hours) per response, including time to review instructions, gathering and maintaining data, and completing and reviewing the form. Direct comments regarding this burden estimate, or any other aspect of this form, to the U.S. Department of the Interior, Bureau of Land Management, (1004-0114) Bureau Information Collection Clearance Officer (WO-630), Mail Stop 401 LS, 1849 C St, N.W., Washington, D.C. 20240.

**FOR OFFICIAL USE ONLY**

When Recorded Return Document to:

Flanders Residence

1755 NE 10th

Hillsboro Oregon 97124

AMC 351108

352844

354085

Check here is this is a change of address.

Telephone: \_\_\_\_\_

E-mail address: \_\_\_\_\_

**AFFIDAVIT OF PERFORMANCE OF ANNUAL WORK**

1. State of Arizona, County of Maricopa County ss:

2. I (Name) David Flanders - Locator

3. Reside at (Address) 1755 NE 10th

BLM  
Date  
Stamp

City Hillsboro County Washington

State OR Zip 97124 being duly sworn, depose and say that I am a citizen of the United States, more than eighteen years of age, that all of the facts set forth in this affidavit, subject to the provisions and penalties of 18 U.S.C. 1001 pertaining to the filing of false, fictitious, or fraudulent statements with the United States, are true and correct according to the best of my knowledge, information and belief.

4. Owner's name and address (If not shown in Items 1-3 above). Rosa Flanders  
1755 NE 10th - Hillsboro - Oregon - 97124

5. That I am personally acquainted with the mining claim(s). The work and improvements were made by and at the expense of the owner(s) of said claim(s). Said contiguous group of claims, listed on this document, are situated in the

(optional) Mining District; \_\_\_\_\_ County, Arizona.

Line No.	AMC NUMBER	CLAIM/SITE NAME	COUNTY RECORDER DATA (If available)	TWP	RNG	SEC
1	352844	Mica one-two-three		6-N	6-E	(SE-25 NE-25) (SW-25 NW-25)
2						
3						
4						
5						
6						

Form: MCF108

Revised June 2005

Page 1 of 2

ENTERED IN COPY  
include

BLM Date Stamp

RECEIVED  
BLM, AZ STATE OFFICE  
2006 AUG 22 A 9:43  
TUCSON, ARIZONA

7					
8					
9					
10					

6. That between the dates starting at 12 o'clock noon on September 1, 20 05 and ending at 12 o'clock noon on September 1, 20 06 at least \$ 300.00 dollars worth of work and improvements were done and performed upon said claim(s) or upon one or more of a contiguous group of claims for the benefit of all, wholly or partly outside of a contiguous group of claims for the benefit of all, not including the location work.

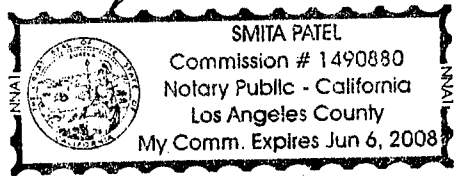
7. That the following persons were employed to perform the work and improvements described herein: \_\_\_\_\_  
David Flanders and Constitutionally authorized help.

8. That the work and improvements performed were: Seeking and/or searching (for precious metal (S) and/or minerals) of marketable value periods - but a inclusive of engaging and/or performing general labor - not limited to - exploratory work of encompassing a extracting mineral sample(s) for testing - not limited to - assaying period, but a inclusive of observing and/or inspecting claim site a of a in question for sign(s) and/or indications a of disturbance(s) and/or altering a of the a natural environment a either naturally caused period or a unnatural caused - not limited to - criminally a based activities period.

9. Dated: \_\_\_\_\_ Signature: Rosa Flanders

SUBSCRIBED AND SWORN TO before me, a Notary Public, this Aug 9 day of 8/9 2006

By: Smita Patel Notary Public  
 Notary Public \_\_\_\_\_



MY COMMISSION EXPIRES 6/6/08

Bureau of Land Management  
 Arizona State Office  
[www.az.blm.gov](http://www.az.blm.gov)

No. of Claims: \_\_\_\_\_ x \$5 = \_\_\_\_\_  
 Payment Type: \_\_\_\_\_ Init. \_\_\_\_\_  
 Receipt No.: \_\_\_\_\_  
 For BLM Use Only

RECEIVED  
B.L.M. AZ STATE OFFICE  
2008 AUG 22 A 9:44  
PHOENIX, ARIZONA

BLM  
Date  
Stamp

7					
8					
9					
10					

6. That between the dates starting at 12 o'clock noon on September 1, 20 05 and ending at 12 o'clock noon on September 1, 20 06 at least \$ 300.00 dollars worth of work and improvements were done and performed upon said claim(s) or upon one or more of a contiguous group of claims for the benefit of all, wholly or partly outside of a contiguous group of claims for the benefit of all, not including the location work.

7. That the following persons were employed to perform the work and improvements described herein: \_\_\_\_\_

David Flanders and constitutionally authorized help.

8. That the work and improvements performed were: Seeking and/or searching (for precious metals) and/or minerals of marketable value period - but inclusive of engaging and/or performing general labor - not limited to - exploratory work, or encompassing an extracting mineral sample for testing - not limited to - assaying period, but inclusive of observing and/or inspecting claim site a of a question for signs and/or indications of disturbance and/or altering a of the natural environment within (naturally caused period) or a unnatural caused - not limited to - claim site a of a question for signs and/or indications of disturbance and/or altering a of the natural environment within (naturally caused period) or a unnatural caused - not limited to -

9. Dated: \_\_\_\_\_ Signature: Rosa Flanders

SUBSCRIBED AND SWORN TO before me, a Notary Public, this 9 day of 8/9 20 06

By: Smita Patel / Notary Public  
 Notary Public \_\_\_\_\_  
 MY COMMISSION EXPIRES 6/6/08



Bureau of Land Management  
 Arizona State Office  
[www.az.blm.gov](http://www.az.blm.gov)

No. of Claims: \_\_\_\_\_ x \$5 = \_\_\_\_\_  
 Payment Type: \_\_\_\_\_ Init. \_\_\_\_\_  
 Receipt No.: \_\_\_\_\_  
 For BLM Use Only



When Recorded Return Document to:

Flanders Residence

1755 NE 10th

Hillsboro Oregon

97124

Check here is this is a change of address.

Telephone: (503) 640-3328

E-mail address: \_\_\_\_\_

**AFFIDAVIT OF PERFORMANCE OF ANNUAL WORK**

1. State of Arizona, County of Yavapai County ss:

2. I (Name) David Flanders - locator

3. Reside at (Address) 1755 NE 10th

City Hillsboro County Washington

BLM
Date
Stamp

State OR Zip 97124 being duly sworn, depose and say that I am a citizen of the United States, more than eighteen years of age, that all of the facts set forth in this affidavit, subject to the provisions and penalties of 18 U.S.C. 1001 pertaining to the filing of false, fictitious, or fraudulent statements with the United States, are true and correct according to the best of my knowledge, information and belief.

4. Owner's name and address (If not shown in Items 1-3 above). Rosa Flanders  
1755 NE 10th - Hillsboro - ORE - 97124

5. That I am personally acquainted with the mining claim(s). The work and improvements were made by and at the expense of the owner(s) of said claim(s). Said contiguous group of claims, listed on this document, are situated in the \_\_\_\_\_ (optional) Mining District; Yavapai County, Arizona.

Line No.	AMC NUMBER	CLAIM/SITE NAME	COUNTY RECORDER DATA (If available)	TWP	RNG	SEC
1	354085	Rusti-Iron	File 3926719 BK/page 4320/29	13-N	2-W	NE-35 SE-26
2						
3						
4						
5						
6						

RECEIVED  
B.L.M. AZ STATE OFFICE  
2006 AUG 22 A 9:44  
PHOENIX, ARIZONA

BLM  
Date  
Stamp

7					
8					
9					
10					

6. That between the dates starting at 12 o'clock noon on September 1, 20 06 and ending at 12 o'clock noon on September 1, 20 06 at least \$ 300.00 dollars worth of work and improvements were done and performed upon said claim(s) or upon one or more of a contiguous group of claims for the benefit of all, wholly or partly outside of a contiguous group of claims for the benefit of all, not including the location work.


7. That the following persons were employed to perform the work and improvements described herein: \_\_\_\_\_  
David Flanders and Constitutionally authorized help.

8. That the work and improvements performed were: Soekrag and searching - (for precious metal (C) and/or mineral (S) a of marketable value period) - but a inclusive a of engaging and/or performing general labor - not limited to - exploratory work, a of encompassing a of extracting mineral sample (C) for testing - not limited to - assaying period, but a inclusive a of observing and/or inspecting claims site a of a ra question, for sign (C) and/or indications a of disturbance (S) and/or altering a of the a natural environment, a either (naturally caused period) and a un-naturally caused - not limited to - criminal a based activities period

9. Dated: \_\_\_\_\_ Signature: Kosa Flander

SUBSCRIBED AND SWORN TO before me, a Notary Public, this 9 day of August 20 06

By: Smita Patel Notary Public  
Notary Public \_\_\_\_\_  
MY COMMISSION EXPIRES 6/6/08



Bureau of Land Management  
Arizona State Office  
[www.az.blm.gov](http://www.az.blm.gov)

No. of Claims: \_\_\_\_\_ x \$5 = \_\_\_\_\_  
Payment Type: \_\_\_\_\_ Init. \_\_\_\_\_  
Receipt No.: \_\_\_\_\_  
For BLM Use Only

When Recorded Return Document to:

Flanders Residence

1755 NE 10th

Hillsboro Oregon 97124

Check here is this is a change of address.

Telephone: (503) 642-3328

E-mail address: \_\_\_\_\_

**AFFIDAVIT OF PERFORMANCE OF ANNUAL WORK**

1. State of Arizona, County of Maricopa ss:

2. I (Name) David Flanders

3. Reside at (Address) 1755 NE 10th

City Hillsboro County Washington

BLM  
Date  
Stamp

State OR Zip 97124 being duly sworn, depose and say that I am a citizen of the United States, more than eighteen years of age, that all of the facts set forth in this affidavit, subject to the provisions and penalties of 18 U.S.C. 1001 pertaining to the filing of false, fictitious, or fraudulent statements with the United States, are true and correct according to the best of my knowledge, information and belief.

4. Owner's name and address (If not shown in Items 1-3 above). Rosa Flanders  
1755 NE 10th - Hillsboro - Oregon - 97124

5. That I am personally acquainted with the mining claim(s). The work and improvements were made by and at the expense of the owner(s) of said claim(s). Said contiguous group of claims, listed on this document, are situated in the

\_\_\_\_\_ (optional) Mining District; Maricopa County, Arizona.

Line No.	AMC NUMBER	CLAIM/SITE NAME	COUNTY RECORDER DATA (if available)	TWP	RNG	SEC
1	351108	Mica One		NW-25 SW-24 (insured)	6-N	6-E
2						
3						
4						
5						
6						

**United States Department of the Interior**  
**Bureau of Land Management**  
 BUSINESS & SUPPORT SVCS DIV  
 ONE N CENTRAL AVE  
 PHOENIX, AZ 85004 -2203  
 Phone: (602) 417-9200

Receipt

No:

1341874

<b>Transaction #:</b> 1387096	
<b>Date of Transaction:</b> 08/23/2006	
<b>CUSTOMER:</b>	ROSA FLANDERS 1755 NE 10TH HILLSBORO,OR 97124

LINE #	QTY	DESCRIPTION	REMARKS	UNIT PRICE	TOTAL
1	1.00	LOCATABLE MINERALS / MINING CLAIMS-NOT NEW-UNADJUD,ONE AUTH NO. ONLY / MINING CLAIM MONEY RECEIVED (455) <b>CASES: AMC352844/\$30.00</b>	WAIVER / POL 2006 (3)	- n/a -	30.00
<b>TOTAL:</b>					<b>\$30.00</b>

PAYMENT INFORMATION			
1	AMOUNT:	\$30.00	POSTMARKED: N/A
	TYPE:	CHECK	RECEIVED: 08/22/2006
	CHECK NO:	0001035564	
	NAME:	FLANDERS, DAVID 1755 NE 10TH HILLSBORO OR 97124	

REMARKS

This receipt was generated by the automated BLM Collections and Billing System and is a paper representation of a portion of the official electronic record contained therein.



AMC 351108  
 352844  
 354085

**United States Department of the Interior**  
**Bureau of Land Management**  
 BUSINESS & SUPPORT SVCS DIV  
 222 N CENTRAL AVE  
 PHOENIX, AZ 85004 -2203  
 Phone: (602) 417-9200

Receipt

No: 1139635

<b>Transaction #:</b> 1178852	
<b>Date of Transaction:</b> 08/29/2005	
<b>CUSTOMER:</b>	DAVID FLANDERS 1755 NE 10TH AVE HILLSBORO, OR 97124

LINE #	QTY	DESCRIPTION	REMARKS	UNIT PRICE	TOTAL
1	1.00	LOCATABLE MINERALS / MINING CLAIMS- NOT NEW-UNADJUD, ONE AUTH NO. ONLY / MINING CLAIM MONEY RECEIVED (455) <b>CASES: AMC351108/\$15.00</b>	POL/WAIVER 2005 (3)	- n/a -	15.00
<b>TOTAL:</b>					<b>\$15.00</b>

PAYMENT INFORMATION			
1	<b>AMOUNT:</b>	\$15.00	<b>POSTMARKED:</b> 08/19/2005
	<b>TYPE:</b>	CHECK	<b>RECEIVED:</b> 08/22/2005
	<b>CHECK NO:</b>	08391596927	
	<b>NAME:</b>	FLANDERS, D. 1755 NE 10TH AVE HILLSBORO OR 97124	

REMARKS

This receipt was generated by the automated BLM Collections and Billing System and is a paper representation of a portion of the official electronic record contained therein.

UNITED STATES DEPARTMENT OF THE INTERIOR  
BUREAU OF LAND MANAGEMENT

FORM APPROVED  
OMB NO. 1004-0114  
Expires: December 31, 2006

MAINTENANCE FEE WAIVER CERTIFICATION

SEE INSTRUCTIONS ON REVERSE

- This small miner waiver is filed for the assessment year beginning at noon on September 1, 05 and ending at noon on September 1, 06.
- The undersigned and all related parties owned ten or fewer mining claims, mill, or tunnel sites located and maintained on Federal lands in the United States of America on September 1, 2005.
- The undersigned have performed the assessment work **required by law** for each mining claim listed **prior to filing this waiver** and understand that by filing this form; an affidavit of assessment work **must** be recorded by the December 30th following the filing of this waiver.
- The undersigned understand that if the assessment work obligation has not yet come due under 30 U.S.C. 28 (for those claims in their first assessment year only); a notice of intent to hold reciting this condition **must** be recorded by the December 30th following the filing of this waiver.
- The undersigned understand that mill and tunnel sites may also be listed upon this waiver and be waived from payment of the maintenance fee; and that a notice of intent to hold for these sites is required to be recorded by the December 30th immediately following the filing of this waiver.
- The undersigned understand and acknowledge that pursuant to 43 U.S.C. 1212 and 18 U.S.C. 1001; the filing or recording of a false, fictitious, or fraudulent document with the Bureau of Land Management may result in a fine of up to \$250,000, a prison term not to exceed five years, or both.
- The mining claims, mill or tunnel sites for which this waiver from payment of the maintenance fees is requested are:

CLAIM OR SITE NAME	BLM RECORDATION SERIAL NUMBER
1. <u>Mica-one</u>	<u>351108</u>
2.	
3.	
4.	
5.	
6.	
7.	
8.	
9.	
10.	

RECEIVED  
 BUREAU OF  
 LAND MANAGEMENT  
 2005 AUG 22 P 11:  
 ARIZONA  
 STATE OFFICE  
 PHOENIX, ARIZONA

The owner(s) (claimants) of the above mining claims and sites are:

Rosa Flanders  
 (Owner's Name - Please Print)  
1755 NE 10th  
 (Street or P.O. Box)  
Hillsbor Ore 97124  
 (City) (State) (Zip Code)

Rosa Flanders  
 (Owner's Signature)

\_\_\_\_\_  
 (Owner's Name - Please Print)  
 \_\_\_\_\_  
 (Street or P.O. Box)  
 \_\_\_\_\_  
 (City) (State) (Zip Code)

\_\_\_\_\_  
 (Owner's Signature)

\_\_\_\_\_  
 (Owner's Name - Please Print)  
 \_\_\_\_\_  
 (Street or P.O. Box)  
 \_\_\_\_\_  
 (City) (State) (Zip Code)

\_\_\_\_\_  
 (Owner's Signature)

(Continued on page 2)

ENTERED INTO COMPUTED

\_\_\_\_\_  
(Owner's Name - Please Print)

\_\_\_\_\_  
(Street or P.O. Box)

---

\_\_\_\_\_  
(Owner's Name - Please Print)

\_\_\_\_\_  
(Street or P.O. Box)

---

\_\_\_\_\_  
(Owner's Name - Please Print)

\_\_\_\_\_  
(Street or P.O. Box)

---

\_\_\_\_\_  
(Owner's Name - Please Print)

\_\_\_\_\_  
(Street or P.O. Box)

\_\_\_\_\_  
(Owner's Signature)

\_\_\_\_\_  
(City)                      \_\_\_\_\_  
(State)                      \_\_\_\_\_  
(Zip Code)

---

\_\_\_\_\_  
(Owner's Signature)

\_\_\_\_\_  
(City)                      \_\_\_\_\_  
(State)                      \_\_\_\_\_  
(Zip Code)

---

\_\_\_\_\_  
(Owner's Signature)

\_\_\_\_\_  
(City)                      \_\_\_\_\_  
(State)                      \_\_\_\_\_  
(Zip Code)

---

\_\_\_\_\_  
(Owner's Signature)

\_\_\_\_\_  
(City)                      \_\_\_\_\_  
(State)                      \_\_\_\_\_  
(Zip Code)

**INSTRUCTIONS**

1. This certification is made under the provisions of § 1744 of Title 43 and § 28-28k of Title 30 of the United States Code; and the regulations thereunder (43 CFR Part 3830).
2. The claimant(s) **must** fill in the dates in paragraph 1 for the beginning and ending of the assessment year for which this waiver is sought.
3. The claimant(s) **must** fill in the date in paragraph 2 for the beginning of the assessment year for which this waiver is sought.
4. All claim and site names and Bureau of Land Management (BLM) serial numbers **must** be listed for the mining claims, mill sites, and tunnel sites for which the waiver is sought.
5. All owners of the mining claims, mill sites, and tunnel sites and their addresses **must** be given.
6. This waiver form **must** be signed by all the claimants or their designated agent, in original form. If an agent is designated, a notarized designation of agent, signed by all of the claimants with proper address given, **must** be submitted with this waiver.
7. This form **must** be filed no later than September 1st for the upcoming assessment year in the BLM State Office where the mining claims or sites are recorded, or the waiver cannot be granted by the BLM. (Example: to obtain a waiver for the assessment year 2000, which begins at noon on September 1, 1999, you **must** qualify for and file for a waiver no later than September 1, 1999, in the proper BLM State Office).
8. For all mining claims which require assessment work, you **must** record an affidavit of labor on or before the December 30th immediately following the filing of this waiver. For all other mining claims or sites waived, you **must** record a notice of intent to hold on or before the December 30th immediately following the filing of this waiver.
9. Mill and tunnel sites may also be listed upon this waiver and be waived from payment of the maintenance fee. A notice of intent to hold for these sites is required to be filed by the December 30th following the filing of this waiver.

**NOTICE/BURDEN HOURS STATEMENT**

The Privacy Act of 1974, *as amended*, and the regulation in 43 CFR 2.48(d) provide that you be furnished the following information in connection with the information required by this certification of waiver from rental fees.

**AUTHORITY:** 30 U.S.C. 28-28k; 43 U.S.C. 1201, 1457, 1740, and 1744; and 43 CFR 3830.

**PRINCIPLE PURPOSE:** This information is to be used to verify that the owner(s) (claimants) of a mining claim has complied with 30 U.S.C. 28f and is entitled to perform assessment work in lieu of paying the maintenance fee for the mining claims listed on this form.

**ROUTINE USE:** (1) Adjudication of the claimant(s) certification of waiver from paying the maintenance fee otherwise required by 30 U.S.C. 28f. (2) Disclosure may be made to appropriate Federal agencies when location is made within the agency's geographic area of responsibility. (3) Information from the record and/or the record will be transferred to the appropriate Federal, State, or local agency, or a member of the public in response to a specific request for pertinent information. (4) Information may also be provided to the Department of Justice or in a proceeding before a court or adjudicative body; or to Federal, State, local or foreign agencies when needed for enforcement of civil or criminal codes or applicable regulations concerning title rights upon the public land.

**EFFECT OF NOT PROVIDING INFORMATION:** Disclosure of this information is required by 30 U.S.C. 28f and 43 CFR Part 3830 for those qualified claimants wishing to take the small miner waiver allowed. Failure to supply the information required in this form to support the claimants certification of waiver from payment of the otherwise required maintenance fees will result in the waiver being disallowed and the mining claims subject to forfeiture by BLM under 30 U.S.C. 28i.

The Paperwork Reduction Act of 1995 requires us to inform you that: This information is being collected to allow the BLM to determine if you qualify for a waiver from the payment of \$100 per mining claim or site maintenance fee established in 30 U.S.C. 28f and the implementing regulations at 43 CFR 3830. A response to this request is required in accordance with the statute to obtain your benefit.

BLM would like you to know that you do not have to respond to this, or any other, Federal agency-sponsored information collection unless it displays a currently valid OMB control number.

Public reporting burden for this form is estimated to average 8 minutes (0.133 hours) per response, including time to review instructions, gathering and maintaining data, and completing and reviewing the form. Direct comments regarding this burden estimate, or any other aspect of this form, to the U.S. Department of the Interior, Bureau of Land Management, (1004-0114) Bureau Information Collection Clearance Officer (WO-630), Mail Stop 401 LS, 1849 C St., N.W., Washington, D.C. 20240.

**FOR OFFICIAL USE ONLY**

436

UNITED STATES DEPARTMENT OF THE INTERIOR  
BUREAU OF LAND MANAGEMENT

MAINTENANCE FEE WAIVER CERTIFICATION

SEE INSTRUCTIONS ON REVERSE

FORM APPROVED  
OMB NO. 1004-0114  
Expires: December 31, 2006

- This small miner waiver is filed for the assessment year beginning at noon on September 1, 05 and ending at noon on September 1, 06.
- The undersigned and all related parties owned ten or fewer mining claims, mill, or tunnel sites located and maintained on Federal lands in the United States of America on September 1, 2005.
- The undersigned have performed the assessment work **required by law** for each mining claim listed **prior to filing this waiver** and understand that by filing this form; an affidavit of assessment work **must** be recorded by the December 30th following the filing of this waiver.
- The undersigned understand that if the assessment work obligation has not yet come due under 30 U.S.C. 28 (for those claims in their first assessment year only); a notice of intent to hold reciting this condition **must** be recorded by the December 30th following the filing of this waiver.
- The undersigned understand that mill and tunnel sites may also be listed upon this waiver and be waived from payment of the maintenance fee; and that a notice of intent to hold for these sites is required to be recorded by the December 30th immediately following the filing of this waiver.
- The undersigned understand and acknowledge that pursuant to 43 U.S.C. 1212 and 18 U.S.C. 1001; the filing or recording of a false, fictitious, or fraudulent document with the Bureau of Land Management may result in a fine of up to \$250,000, a prison term not to exceed five years, or both.
- The mining claims, mill or tunnel sites for which this waiver from payment of the maintenance fees is requested are:

CLAIM OR SITE NAME	BLM RECORDATION SERIAL NUMBER
1. <u>Mica-one-two-three</u>	<u>352844</u>
2.	
3.	
4.	
5.	
6.	
7.	
8.	
9.	
10.	

RECEIVED  
 BUREAU OF  
 LAND MANAGEMENT  
 2005 AUG 22 P 1:11  
 ARIZONA  
 STATE OFFICE  
 PHOENIX, ARIZONA

The owner(s) (claimants) of the above mining claims and sites are:

Rosa Flanders  
 (Owner's Name - Please Print)  
1755 NE 10th  
 (Street or P.O. Box)  
Hillsboro Oregon 97124  
 (City) (State) (Zip Code)

Rosa Flanders  
 (Owner's Signature)

Mark Flanders  
 (Owner's Name - Please Print)  
1755 NE 10th  
 (Street or P.O. Box)  
Hillsboro Oregon 97124  
 (City) (State) (Zip Code)

Mark Flanders  
 (Owner's Signature)

Raymond Flanders  
 (Owner's Name - Please Print)  
1755 NE 10th  
 (Street or P.O. Box)  
Hillsboro Oregon 97124  
 (City) (State) (Zip Code)

Ray Flanders  
 (Owner's Signature)

(Continued on page 2)

ENTERED INTO COMPUTER  
10/15/05 AB



Emily Flanders  
(Owner's Name - Please Print)

4707 W. 164th St  
(Street or P.O. Box)

Emily Flanders  
(Owner's Signature)

Lanhamdale Calif 90260  
(City) (State) (Zip Code)

(Owner's Name - Please Print)

(Street or P.O. Box)

(Owner's Signature)

(City) (State) (Zip Code)

(Owner's Name - Please Print)

(Street or P.O. Box)

(Owner's Signature)

(City) (State) (Zip Code)

(Owner's Name - Please Print)

(Street or P.O. Box)

(Owner's Signature)

(City) (State) (Zip Code)

INSTRUCTIONS

- 1. This certification is made under the provisions of § 1744 of Title 43 and § 28-28k of Title 30 of the United States Code; and the regulations thereunder (43 CFR Part 3830).
2. The claimant(s) must fill in the dates in paragraph 1 for the beginning and ending of the assessment year for which this waiver is sought.
3. The claimant(s) must fill in the date in paragraph 2 for the beginning of the assessment year for which this waiver is sought.
4. All claim and site names and Bureau of Land Management (BLM) serial numbers must be listed for the mining claims, mill sites, and tunnel sites for which the waiver is sought.
5. All owners of the mining claims, mill sites, and tunnel sites and their addresses must be given.
6. This waiver form must be signed by all the claimants or their designated agent, in original form. If an agent is designated, a notarized designation of agent, signed by all of the claimants with proper address given, must be submitted with this waiver.
7. This form must be filed no later than September 1st for the upcoming assessment year in the BLM State Office where the mining claims or sites are recorded, or the waiver cannot be granted by the BLM. (Example: to obtain a waiver for the assessment year 2000, which begins at noon on September 1, 1999, you must qualify for and file for a waiver no later than September 1, 1999, in the proper BLM State Office).
8. For all mining claims which require assessment work, you must record an affidavit of labor on or before the December 30th immediately following the filing of this waiver. For all other mining claims or sites waived, you must record a notice of intent to hold on or before the December 30th immediately following the filing of this waiver.
9. Mill and tunnel sites may also be listed upon this waiver and be waived from payment of the maintenance fee. A notice of intent to hold for these sites is required to be filed by the December 30th following the filing of this waiver.

NOTICE/BURDEN HOURS STATEMENT

The Privacy Act of 1974, as amended, and the regulation in 43 CFR 2.48(d) provide that you be furnished the following information in connection with the information required by this certification of waiver from rental fees.

AUTHORITY: 30 U.S.C. 28-28k; 43 U.S.C. 1201, 1457, 1740, and 1744; and 43 CFR 3830.

PRINCIPLE PURPOSE: This information is to be used to verify that the owner(s) (claimants) of a mining claim has complied with 30 U.S.C. 28f and is entitled to perform assessment work in lieu of paying the maintenance fee for the mining claims listed on this form.

ROUTINE USE: (1) Adjudication of the claimant(s) certification of waiver from paying the maintenance fee otherwise required by 30 U.S.C. 28f. (2) Disclosure may be made to appropriate Federal agencies when location is made within the agency's geographic area of responsibility. (3) Information from the record and/or the record will be transferred to the appropriate Federal, State, or local agency, or a member of the public in response to a specific request for pertinent information. (4) Information may also be provided to the Department of Justice or in a proceeding before a court or adjudicative body; or to Federal, State, local or foreign agencies when needed for enforcement of civil or criminal codes or applicable regulations concerning title rights upon the public land.

EFFECT OF NOT PROVIDING INFORMATION: Disclosure of this information is required by 30 U.S.C. 28f and 43 CFR Part 3830 for those qualified claimants wishing to take the small miner waiver allowed. Failure to supply the information required in this form to support the claimants certification of waiver from payment of the otherwise required maintenance fees will result in the waiver being disallowed and the mining claims subject to forfeiture by BLM under 30 U.S.C. 28i.

The Paperwork Reduction Act of 1995 requires us to inform you that:

This information is being collected to allow the BLM to determine if you qualify for a waiver from the payment of \$100 per mining claim or site maintenance fee established in 30 U.S.C. 28f and the implementing regulations at 43 CFR 3830. A response to this request is required in accordance with the statute to obtain your benefit.

BLM would like you to know that you do not have to respond to this, or any other, Federal agency-sponsored information collection unless it displays a currently valid OMB control number.

Public reporting burden for this form is estimated to average 8 minutes (0.133 hours) per response, including time to review instructions, gathering and maintaining data, and completing and reviewing the form. Direct comments regarding this burden estimate, or any other aspect of this form, to the U.S. Department of the Interior, Bureau of Land Management, (1004-0114) Bureau Information Collection Clearance Officer (WO-630), Mail Stop 401 LS, 1849 C St, N.W., Washington, D.C. 20240.

FOR OFFICIAL USE ONLY

437

UNITED STATES DEPARTMENT OF THE INTERIOR  
BUREAU OF LAND MANAGEMENT

MAINTENANCE FEE WAIVER CERTIFICATION

SEE INSTRUCTIONS ON REVERSE

FORM APPROVED  
OMB NO. 1004-0114  
Expires: December 31, 2006

- This small miner waiver is filed for the assessment year beginning at noon on September 1, 05 and ending at noon on September 1, 06.
- The undersigned and all related parties owned ten or fewer mining claims, mill, or tunnel sites located and maintained on Federal lands in the United States of America on September 1, 2005.
- The undersigned have performed the assessment work **required by law** for each mining claim listed **prior to filing this waiver** and understand that by filing this form; an affidavit of assessment work **must** be recorded by the December 30th following the filing of this waiver.
- The undersigned understand that if the assessment work obligation has not yet come due under 30 U.S.C. 28 (for those claims in their first assessment year only); a notice of intent to hold reciting this condition **must** be recorded by the December 30th following the filing of this waiver.
- The undersigned understand that mill and tunnel sites may also be listed upon this waiver and be waived from payment of the maintenance fee; and that a notice of intent to hold for these sites is required to be recorded by the December 30th immediately following the filing of this waiver.
- The undersigned understand and acknowledge that pursuant to 43 U.S.C. 1212 and 18 U.S.C. 1001; the filing or recording of a false, fictitious, or fraudulent document with the Bureau of Land Management may result in a fine of up to \$250,000, a prison term not to exceed five years, or both.
- The mining claims, mill or tunnel sites for which this waiver from payment of the maintenance fees is requested are:

CLAIM OR SITE NAME	BLM RECORDATION SERIAL NUMBER
1. <u>Rusty-Iron</u>	<u>354085</u>
2.	
3.	
4.	
5.	
6.	
7.	
8.	
9.	
10.	

RECEIVED  
 BUREAU OF  
 LAND MANAGEMENT  
 2005 AUG 22 PM 1:11  
 ARIZONA  
 STATE OFFICE  
 PHOENIX, ARIZONA

The owner(s) (claimants) of the above mining claims and sites are:

Rosa Flanders  
(Owner's Name - Please Print)

1750 NE 10th  
(Street or P.O. Box)

Hillsboro      Ore      97124  
(City)                      (State)                      (Zip Code)

Rosa Flanders  
(Owner's Signature)

(Owner's Name - Please Print)

(Street or P.O. Box)

(City)                      (State)                      (Zip Code)

(Owner's Name - Please Print)

(Street or P.O. Box)

(City)                      (State)                      (Zip Code)

(Continued on page 2)

ENTERED INTO COMPUTER  
10/18/05 ars

\_\_\_\_\_  
(Owner's Name - Please Print)

\_\_\_\_\_  
(Owner's Signature)

\_\_\_\_\_  
(Street or P.O. Box)

\_\_\_\_\_  
(City) (State) (Zip Code)

\_\_\_\_\_  
(Owner's Name - Please Print)

\_\_\_\_\_  
(Owner's Signature)

\_\_\_\_\_  
(Street or P.O. Box)

\_\_\_\_\_  
(City) (State) (Zip Code)

\_\_\_\_\_  
(Owner's Name - Please Print)

\_\_\_\_\_  
(Owner's Signature)

\_\_\_\_\_  
(Street or P.O. Box)

\_\_\_\_\_  
(City) (State) (Zip Code)

\_\_\_\_\_  
(Owner's Name - Please Print)

\_\_\_\_\_  
(Owner's Signature)

\_\_\_\_\_  
(Street or P.O. Box)

\_\_\_\_\_  
(City) (State) (Zip Code)

**INSTRUCTIONS**

1. This certification is made under the provisions of § 1744 of Title 43 and § 28-28k of Title 30 of the United States Code; and the regulations thereunder (43 CFR Part 3830).
2. The claimant(s) **must** fill in the dates in paragraph 1 for the beginning and ending of the assessment year for which this waiver is sought.
3. The claimant(s) **must** fill in the date in paragraph 2 for the beginning of the assessment year for which this waiver is sought.
4. All claim and site names and Bureau of Land Management (BLM) serial numbers **must** be listed for the mining claims, mill sites, and tunnel sites for which the waiver is sought.
5. All owners of the mining claims, mill sites, and tunnel sites and their addresses **must** be given.
6. This waiver form **must** be signed by all the claimants or their designated agent, in original form. If an agent is designated, a notarized designation of agent, signed by all of the claimants with proper address given, **must** be submitted with this waiver.
7. This form **must** be filed no later than September 1st for the upcoming assessment year in the BLM State Office where the mining claims or sites are recorded, or the waiver cannot be granted by the BLM. (Example: to obtain a waiver for the assessment year 2000, which begins at noon on September 1, 1999, you **must** qualify for and file for a waiver no later than September 1, 1999, in the proper BLM State Office).
8. For all mining claims which require assessment work, you **must** record an affidavit of labor on or before the December 30th immediately following the filing of this waiver. For all other mining claims or sites waived, you **must** record a notice of intent to hold on or before the December 30th immediately following the filing of this waiver.
9. Mill and tunnel sites may also be listed upon this waiver and be waived from payment of the maintenance fee. A notice of intent to hold for these sites is required to be filed by the December 30th following the filing of this waiver.

**NOTICE/BURDEN HOURS STATEMENT**

The Privacy Act of 1974, *as amended*, and the regulation in 43 CFR 2.48(d) provide that you be furnished the following information in connection with the information required by this certification of waiver from rental fees.

**AUTHORITY:** 30 U.S.C. 28-28k; 43 U.S.C. 1201, 1457, 1740, and 1744; and 43 CFR 3830.

**PRINCIPLE PURPOSE:** This information is to be used to verify that the owner(s) (claimants) of a mining claim has complied with 30 U.S.C. 28f and is entitled to perform assessment work in lieu of paying the maintenance fee for the mining claims listed on this form.

**ROUTINE USE:** (1) Adjudication of the claimant(s) certification of waiver from paying the maintenance fee otherwise required by 30 U.S.C. 28f. (2) Disclosure may be made to appropriate Federal agencies when location is made within the agency's geographic area of responsibility. (3) Information from the record and/or the record will be transferred to the appropriate Federal, State, or local agency, or a member of the public in response to a specific request for pertinent information. (4) Information may also be provided to the Department of Justice or in a proceeding before a court or adjudicative body; or to Federal, State, local or foreign agencies when needed for enforcement of civil or criminal codes or applicable regulations concerning title rights upon the public land.

**EFFECT OF NOT PROVIDING INFORMATION:** Disclosure of this information is required by 30 U.S.C. 28f and 43 CFR Part 3830 for those qualified claimants wishing to take the small miner waiver allowed. Failure to supply the information required in this form to support the claimants certification of waiver from payment of the otherwise required maintenance fees will result in the waiver being disallowed and the mining claims subject to forfeiture by BLM under 30 U.S.C. 28i.

The Paperwork Reduction Act of 1995 requires us to inform you that:

This information is being collected to allow the BLM to determine if you qualify for a waiver from the payment of \$100 per mining claim or site maintenance fee established in 30 U.S.C. 28f and the implementing regulations at 43 CFR 3830. A response to this request is required in accordance with the statute to obtain your benefit.

BLM would like you to know that you do not have to respond to this, or any other, Federal agency-sponsored information collection unless it displays a currently valid OMB control number.

Public reporting burden for this form is estimated to average 8 minutes (0.133 hours) per response, including time to review instructions, gathering and maintaining data, and completing and reviewing the form. Direct comments regarding this burden estimate, or any other aspect of this form, to the U.S. Department of the Interior, Bureau of Land Management, (1004-0114) Bureau Information Collection Clearance Officer (WO-630), Mail Stop 401 LS, 1849 C St, N.W., Washington, D.C. 20240.

**FOR OFFICIAL USE ONLY**

When Recorded Return Document to:

Flanders Residence  
1755 NE 10th  
Hillsboro Oregon 97124

Check here if this is a change of address.  
Telephone: (503) 640-3328  
E-mail address: \_\_\_\_\_

**AFFIDAVIT OF PERFORMANCE OF ANNUAL WORK**

1. State of Arizona, County of Maricopa ss:  
2. I (Name) David Flanders  
3. Reside at (Address) 1755 NE 10th  
  
City Hillsboro County Washington

RECEIVED  
BUREAU OF  
LAND MANAGEMENT  
2005 AUG 22 P 1:11  
ARIZONA  
STATE OFFICE  
PHOENIX, ARIZONA  
BLM  
Date  
Stamp

State Ore Zip 97124 being duly sworn, depose and say that I am a citizen of the United States, more than eighteen years of age, that all of the facts set forth in this affidavit, subject to the provisions and penalties of 18 U.S.C. 1001 pertaining to the filing of false, fictitious, or fraudulent statements with the United States, are true and correct according to the best of my knowledge, information and belief.

4. Owner's name and address (If not shown in Items 1-3 above). Rosa Flanders  
1755 NE 10th - Hillsboro - Oregon - 97124

5. That I am personally acquainted with the mining claim(s). The work and improvements were made by and at the expense of the owner(s) of said claim(s). Said contiguous group of claims, listed on this document, are situated in the

(optional) Mining District; Maricopa County, Arizona.

Line No.	AMC NUMBER	CLAIM/SITE NAME	COUNTY RECORDER DATA (If available)	TWP	RNG	SEC
1	351108	Mica-one		6-N	6-E	Nw-25 Sw-24
2						
3						
4						
5						
6						

Form: MCF108  
Revised June 2005  
Page 1 of 2  
**ENTERED INTO COMPUTER**  
10/18/05 OR



BLM  
Date  
Stamp

7						
8						
9						
10						


6. That between the dates starting at 12 o'clock noon on September 1, 20 04 and ending at 12 o'clock noon on September 1, 20 05 at least \$ 300.00 dollars worth of work and improvements were done and performed upon said claim(s) or upon one or more of a contiguous group of claims for the benefit of all, wholly or partly outside of a contiguous group of claims for the benefit of all, not including the location work.

7. That the following persons were employed to perform the work and improvements described herein: David Flanders and legally authorized help

8. That the work and improvements performed were: Inclusive of - Picking and/or searching - for precious metal & general labor involving exploratory work, to the extent of extracting samples for testing - not limited to - assaying period - observing and/or inspecting claim-site a fair question for sign (or indicator) of disturbance (and/or altering a of the a natural a environment a either (naturally caused period) a or a n - naturally caused consequence a of criminal based activities, a inclusive of a un-authorized access and/or trespassing) theft and digging and/or excavation a mining claim a general question period.

9. Dated: 8/9/05 Signature: Rosa Flanders  
**SUBSCRIBED AND SWORN TO** before me, a Notary Public, this 9 day of August 20 2005

By: Smita Patel Notary Public  
 Notary Public [Signature]  
 MY COMMISSION EXPIRES 6/6/08



**Bureau of Land Management  
 Arizona State Office  
[www.az.blm.gov](http://www.az.blm.gov)**

No. of Claims: \_\_\_\_\_ x \$5 = \_\_\_\_\_  
 Payment Type: \_\_\_\_\_ Init. \_\_\_\_\_  
 Receipt No.: \_\_\_\_\_  
**For BLM Use Only**

When Recorded Return Document is to:

Flanders Residence  
1755 NE 10th  
Hillsboro Oregon 97124

Check here if this is a change of address.

Telephone: 503 640-3328

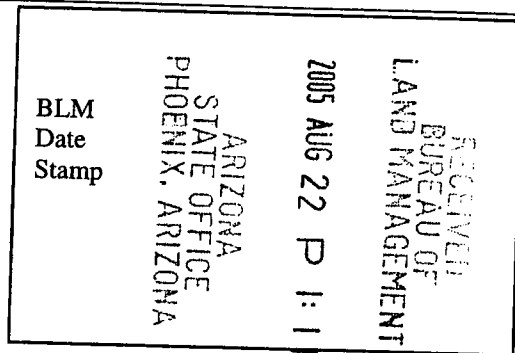
E-mail address: \_\_\_\_\_

**AFFIDAVIT OF PERFORMANCE OF ANNUAL WORK**

1. State of Arizona, County of Maricopa County ss:

2. I (Name) David Flanders - locator

3. Reside at (Address) 1755 NE 10th



City Hillsboro County Washington

State Ore Zip 97124 being duly sworn, depose and say that I am a citizen of the United States, more than eighteen years of age, that all of the facts set forth in this affidavit, subject to the provisions and penalties of 18 U.S.C. 1001 pertaining to the filing of false, fictitious, or fraudulent statements with the United States, are true and correct according to the best of my knowledge, information and belief.

4. Owner's name and address (if not shown in Items 1-3 above). Rosa Flanders  
1755 NE 10th - Hillsboro - Oregon - 97124

5. That I am personally acquainted with the mining claim(s). The work and improvements were made by and at the expense of the owner(s) of said claim(s). Said contiguous group of claims, listed on this document, are situated in the

(optional) Mining District; Maricopa County, Arizona.

Line No.	AMC NUMBER	CLAIM/SITE NAME	COUNTY RECORDER DATA (If available)	TWP	RNG	SEC
1	352844	Mica one-two-three		6-N	6-E	
2						
3						
4						
5						
6						

Form: MCF108

Revised June 2005

Page 1 of 2

**ENTERED INTO COMPUTER**

10/18/05 qb

BLM  
Date  
Stamp

7						
8						
9						
10						

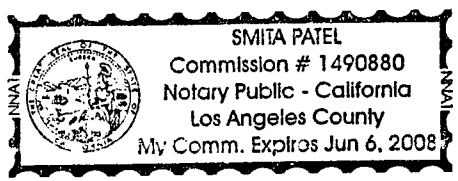
6. That between the dates starting at 12 o'clock noon on September 1, 20 04 and ending at 12 o'clock noon on September 1, 20 05 at least \$ 3000 dollars worth of work and improvements were done and performed upon said claim(s) or upon one or more of a contiguous group of claims for the benefit of all, wholly or partly outside of a contiguous group of claims for the benefit of all, not including the location work.

7. That the following persons were employed to perform the work and improvements described herein: David Flander's and legally authorized help.

8. That the work and improvements performed were: Inclusive of - (seeking and/or searching - for precious metals) and/or mineral(s) of marketable value period - encompassing general labor involving exploratory work to the extent of extracting sample(s) for testing - not limited to - assaying period - observing and/or inspecting claim-site of a question for signs and/or indications of disturbance(s) and/or alteration of the natural environment either (naturally caused period) or man-naturally caused consequences of a criminal based activities including of unauthorized access and/or trespassing the site and digging and/or excavating and mining claim(s) of a in question period

9. Dated: 8/9/05 Signature: Noaa Flander  
 SUBSCRIBED AND SWORN TO before me, a Notary Public, this 9<sup>th</sup> day of August 2005

By: Smita Patel Notary Public  
 Notary Public  
 MY COMMISSION EXPIRES 6/6/08



No. of Claims: \_\_\_\_\_ x \$5 = \_\_\_\_\_  
 Payment Type: \_\_\_\_\_ Init. \_\_\_\_\_  
 Receipt No.: \_\_\_\_\_  
 For BLM Use Only

Bureau of Land Management  
 Arizona State Office  
[www.az.blm.gov](http://www.az.blm.gov)

When Recorded Return Document No:

Flanders Residence  
1755 NE 10th  
Hillsboro Oregon 97124

Check here if this is a change of address.

Telephone: (503) 640-3328

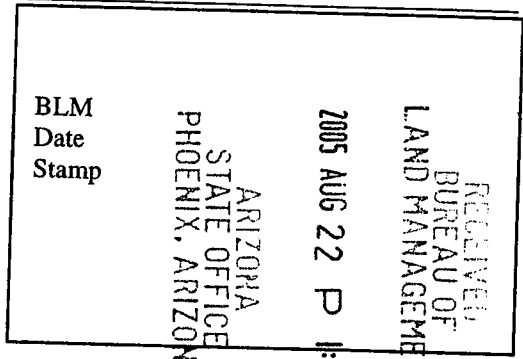
E-mail address: \_\_\_\_\_

**AFFIDAVIT OF PERFORMANCE OF ANNUAL WORK**

1. State of Arizona, County of Yavapai County ss:

2. I (Name) David Flanders - locator

3. Reside at (Address) 1755 NE 10th



City Hillsboro County Washington

State of Arizona Zip 97124 being duly sworn, depose and say that I am a citizen of the United States, more than eighteen years of age, that all of the facts set forth in this affidavit, subject to the provisions and penalties of 18 U.S.C. 1001 pertaining to the filing of false, fictitious, or fraudulent statements with the United States, are true and correct according to the best of my knowledge, information and belief.

4. Owner's name and address (if not shown in Items 1-3 above). Rosa Flanders  
1755 NE 10th Hillsboro Oregon - 97124

5. That I am personally acquainted with the mining claim(s). The work and improvements were made by and at the expense of the owner(s) of said claim(s). Said contiguous group of claims, listed on this document, are situated in the

\_\_\_\_\_ (optional) Mining District; Yavapai County, Arizona.

Line No.	AMC NUMBER	CLAIM/SITE NAME	COUNTY RECORDER DATA (If available)	TWP	RNG	SEC
1	354085	Rusti-Iron	#3769820-BK 4190-P6598	13-N	2-W	NE-35 SE-26
2						
3						
4						
5						
6						

ENTERED INTO COMPUTER  
10/18/05 GR



BLM  
Date  
Stamp

7						
8						
9						
10						


6. That between the dates starting at 12 o'clock noon on September 1, 20 04 and ending at 12 o'clock noon on September 1, 20 05 at least \$ 300.00 dollars worth of work and improvements were done and performed upon said claim(s) or upon one or more of a contiguous group of claims for the benefit of all, wholly or partly outside of a contiguous group of claims for the benefit of all, not including the location work.

7. That the following persons were employed to perform the work and improvements described herein: David Flanders  
and legally authorized help.

8. That the work and improvements performed were: inclusive of - tracking and/or searching - for precious metals  
general labor involving exploratory work, to the extent of extracting samples for testing - not limited to -  
assaying period observing and/or inspecting claim site of a lode or vein, for signs and/or indications of disturbances  
and/or altering of the natural environment or either (naturally caused period) or a un-naturally caused  
consequently of criminal based activities & inclusive of (un-authorized access and/or trespassing) theft and  
digging and/or excavating at mining claim of a lode or vein period

9. Dated: 8/9/05 Signature: Noza Flanders 8/9/05  
SUBSCRIBED AND SWORN TO before me, a Notary Public, this 9<sup>th</sup> day of August 20 05

By: Smita Patel  
Notary Public [Signature]  
MY COMMISSION EXPIRES 6/6/08



No. of Claims: \_\_\_\_\_ x \$5 = \_\_\_\_\_  
Payment Type: \_\_\_\_\_ Init. \_\_\_\_\_  
Receipt No.: \_\_\_\_\_  
For BLM Use Only

Bureau of Land Management  
Arizona State Office  
[www.az.blm.gov](http://www.az.blm.gov)

UNITED STATES  
DEPARTMENT OF THE INTERIOR  
BUREAU OF LAND MANAGEMENT

**MAINTENANCE FEE WAIVER CERTIFICATION**

SEE INSTRUCTIONS ON NEXT PAGE

Amc 354085  
352844  
351108

JAC  
480

FORM APPROVED  
OMB NO. 1004-0114  
Expires: November 30, 2003

1. This small miner waiver is filed for the assessment year beginning at noon on September 1, 2004 and ending at noon on September 1, 2005.
2. The undersigned and all related parties owned ten or fewer mining claims, mill, or tunnel sites located and maintained on Federal lands in the United States of America on September 1, 2003-2004
3. The undersigned have performed the assessment work **required by law** for each mining claim listed **prior to filing this waiver** and understand that by filing this form; an affidavit of assessment work **must** be recorded by the December 30th following the filing of this waiver.
4. The undersigned understand that if the assessment work obligation has not yet come due under 30 U.S.C. 28 (for those claims in their first assessment year only); a notice of intent to hold reciting this condition **must** be recorded by the December 30th following the filing of this waiver.
5. The undersigned understand that mill and tunnel sites may also be listed upon this waiver and be waived from payment of the maintenance fee; and that a notice of intent to hold for these sites is required to be recorded by the December 30th immediately following the filing of this waiver.
6. The undersigned understand and acknowledge that pursuant to 43 U.S.C. 1212 and 18 U.S.C. 1001; the filing or recording of a false, fictitious, or fraudulent document with the Bureau of Land Management may result in a fine of up to \$250,000, a prison term not to exceed five years, or both.
7. The mining claims, mill or tunnel sites for which this waiver from payment of the maintenance fees is requested are:

CLAIM OR SITE NAME	BLM RECORDATION SERIAL NUMBER
1. <u>RUSTI-IRON</u>	<u>354085</u>
2.	
3.	
4.	
5.	
6.	
7.	
8.	
9.	
10.	

RECEIVED  
BUREAU OF  
LAND MANAGEMENT  
2004 SEP - 8 A 9:41  
ARIZONA  
STATE OFFICE  
PHOENIX, ARIZONA

The owner(s) (claimants) of the above mining claims and sites are:

Rosa Flonders  
(Owner's Name - Please Print)

1755 NE Tenth  
(Street or P.O. Box)

Hillsbord      ORE      97124  
(City)                      (State)                      (Zip Code)

Rosa Flonders  
(Owner's Signature)

\_\_\_\_\_  
(Owner's Name - Please Print)

\_\_\_\_\_  
(Street or P.O. Box)

\_\_\_\_\_  
(City)                      (State)                      (Zip Code)

\_\_\_\_\_  
(Owner's Signature)

\_\_\_\_\_  
(Owner's Name - Please Print)

\_\_\_\_\_  
(Street or P.O. Box)

\_\_\_\_\_  
(City)                      (State)                      (Zip Code)

\_\_\_\_\_  
(Owner's Signature)

(Continued on next page)

Filed Timely AB

ENTERED INTO COMPUTER  
10/18/04 AB

(Owner's Name - Please Print)	(Owner's Signature)		
(Street or P.O. Box)	(City)	(State)	(Zip Code)
(Owner's Name - Please Print)	(Owner's Signature)		
(Street or P.O. Box)	(City)	(State)	(Zip Code)
(Owner's Name - Please Print)	(Owner's Signature)		
(Street or P.O. Box)	(City)	(State)	(Zip Code)
(Owner's Name - Please Print)	(Owner's Signature)		
(Street or P.O. Box)	(City)	(State)	(Zip Code)

**INSTRUCTIONS**

- |  |   |
|--|---|
| <ol style="list-style-type: none"> <li>1. This certification is made under the provisions of § 1744 of Title 43 and § 28-28k of Title 30 of the United States Code; and the regulations thereunder (43 CFR Part 3830).</li> <li>2. The claimant(s) <b>must</b> fill in the dates in paragraph 1 for the beginning and ending of the assessment year for which this waiver is sought.</li> <li>3. The claimant(s) <b>must</b> fill in the date in paragraph 2 for the beginning of the assessment year for which this waiver is sought.</li> <li>4. All claim and site names and Bureau of Land Management (BLM) serial numbers <b>must</b> be listed for the mining claims, mill sites, and tunnel sites for which the waiver is sought.</li> <li>5. All owners of the mining claims, mill sites, and tunnel sites and their addresses <b>must</b> be given.</li> <li>6. This waiver form <b>must</b> be signed by all the claimants or their designated agent, in original form. If an agent is designated, a notarized designation of agent, signed by all of the claimants with proper address given, <b>must</b> be submitted with this waiver.</li> </ol> | <ol style="list-style-type: none"> <li>7. This form <b>must</b> be filed no later than September 1st for the upcoming assessment year in the BLM State Office where the mining claims or sites are recorded, or the waiver cannot be granted by the BLM. (Example: to obtain a waiver for the assessment year 2000, which begins at noon on September 1, 1999, you <b>must</b> qualify for and file for a waiver no later than September 1, 1999 in the proper BLM State Office).</li> <li>8. For all mining claims which require assessment work, you <b>must</b> record an affidavit of labor on or before the December 30th immediately following the filing of this waiver. For all other mining claims or sites waived, you <b>must</b> record a notice of intent to hold on or before the December 30th immediately following the filing of this waiver.</li> <li>9. Mill and tunnel sites may also be listed upon this waiver and be waived from payment of the maintenance fee. A notice of intent to hold for these sites is required to be filed by the December 30th following the filing of this waiver.</li> </ol> |
|--|---|

**NOTICE/BURDEN HOURS STATEMENT**

The Privacy Act of 1974 and the regulations in 43 CFR 2.48(d) provide that you be furnished the following information in connection with the information required by this certification of waiver from rental fees.

**AUTHORITY:** 30 U.S.C. 28-28k; 43 U.S.C. 1201, 1457, 1740, and 1744; and 43 CFR 3830.

**PRINCIPLE PURPOSE:** This information is to be used to verify that the owner(s) (claimants) of a mining claim has complied with 30 U.S.C. 28f and is entitled to perform assessment work in lieu of paying the maintenance fee for the mining claims listed on this form.

**ROUTINE USE:** (1) Adjudication of the claimant(s) certification of waiver from paying the maintenance fee otherwise required by 30 U.S.C. 28f. (2) Disclosure may be made to appropriate Federal agencies when location is made within the agency's geographic area of responsibility. (3) Information from the record and/or the record will be transferred to the appropriate Federal, State, or local agency, or a member of the public in response to a specific request for pertinent information. (4) Information may also be provided to the Department of Justice or in a proceeding before a court or adjudicative body; or to Federal, State, local or foreign agencies when needed for enforcement of civil or criminal codes or applicable regulations concerning title rights upon the public land.

**EFFECT OF NOT PROVIDING INFORMATION:** Disclosure of this information is required by 30 U.S.C. 28f and 43 CFR Part 3830 for those qualified claimants wishing to take the small miner waiver allowed. Failure to supply the information required in this form to support the claimants certification of waiver from payment of the otherwise required maintenance fees will result in the waiver being disallowed and the mining claims subject to forfeiture by BLM under 30 U.S.C. 28i.

The Paperwork Reduction Act of 1995 requires us to inform you that:

This information is being collected to allow the BLM to determine if you qualify for a waiver from the payment of \$100 per mining claim or site maintenance fee established in 30 U.S.C. 28f and the implementing regulations at 43 CFR 3830. A response to this request is required in accordance with the statute to obtain your benefit.

BLM would like you to know that you do not have to respond to this, or any other, Federal agency-sponsored information collection unless it displays a currently valid OMB control number.

Public reporting burden for this form is estimated to average 8 minutes (0.133 hours) per response, including time to review instructions, gathering and maintaining data, and completing and reviewing the form. Direct comments regarding this burden estimate, or any other aspect of this form, to the U.S. Department of the Interior, Bureau of Land Management (1004-0114), Bureau Information Collection Clearance Officer (WO-630), Mail Stop 401 LS, 1849 C St., N.W., Washington, D.C. 20240.

**FOR OFFICIAL USE ONLY**



UNITED STATES  
DEPARTMENT OF THE INTERIOR  
BUREAU OF LAND MANAGEMENT

MAINTENANCE FEE WAIVER CERTIFICATION

SEE INSTRUCTIONS ON NEXT PAGE

FORM APPROVED  
OMB NO. 1004-0114  
Expires: November 30, 2003

*IAC*  
*481*

- This small miner waiver is filed for the assessment year beginning at noon on September 1, ~~2004~~ and ending at noon on September 1, ~~2005~~.
- The undersigned and all related parties owned ten or fewer mining claims, mill, or tunnel sites located and maintained on Federal lands in the United States of America on September 1, ~~2003-2004~~
- The undersigned have performed the assessment work **required by law** for each mining claim listed **prior to filing this waiver** and understand that by filing this form; an affidavit of assessment work **must** be recorded by the December 30th following the filing of this waiver.
- The undersigned understand that if the assessment work obligation has not yet come due under 30 U.S.C. 28 (for those claims in their first assessment year only); a notice of intent to hold reciting this condition **must** be recorded by the December 30th following the filing of this waiver.
- The undersigned understand that mill and tunnel sites may also be listed upon this waiver and be waived from payment of the maintenance fee; and that a notice of intent to hold for these sites is required to be recorded by the December 30th immediately following the filing of this waiver.
- The undersigned understand and acknowledge that pursuant to 43 U.S.C. 1212 and 18 U.S.C. 1001; the filing or recording of a false, fictitious, or fraudulent document with the Bureau of Land Management may result in a fine of up to \$250,000, a prison term not to exceed five years, or both.
- The mining claims, mill or tunnel sites for which this waiver from payment of the maintenance fees is requested are:

CLAIM OR SITE NAME	BLM RECORDATION SERIAL NUMBER
1. <i>MILK ONE-TWO-THREE</i>	<i>352844</i>
2.	
3.	
4.	
5.	
6.	
7.	
8.	
9.	
10.	

RECEIVED  
BUREAU OF  
LAND MANAGEMENT  
2004 SEP - 8 A 04:11  
ARIZONA  
STATE OFFICE  
PHOENIX, ARIZONA

The owner(s) (claimants) of the above mining claims and sites are:

*Rosa FLANDERS*  
(Owner's Name - Please Print)  
*1755 NE th*  
(Street or P.O. Box)  
*Hillsboro* *ORE* *97124*  
(City) (State) (Zip Code)

*Rosa Flanders*  
(Owner's Signature)

*EMILY Flanders*  
(Owner's Name - Please Print)  
*467 W 164 th st*  
(Street or P.O. Box)  
*Loveland calif. 90260*  
(City) (State) (Zip Code)

*Emily Flanders*  
(Owner's Signature)

*Ray Flanders*  
(Owner's Name - Please Print)  
*P.O. Box 0381*  
(Street or P.O. Box)  
*North Platte Oregon 97133*  
(City) (State) (Zip Code)

*Ray Flanders*  
(Owner's Signature)

(Continued on next page)

Filed Timely *AB*

ENTERED INTO COMPUTER

*10/18/04 AB*



Mark Flanders

(Owner's Name - Please Print)

1755 NE Th

(Street or P.O. Box)

Mark Flanders

(Owner's Signature)

Hillsboro

(City)

OREGON

(State)

97124

(Zip Code)

(Owner's Name - Please Print)

(Owner's Signature)

(Street or P.O. Box)

(City)

(State)

(Zip Code)

(Owner's Name - Please Print)

(Owner's Signature)

(Street or P.O. Box)

(City)

(State)

(Zip Code)

(Owner's Name - Please Print)

(Owner's Signature)

(Street or P.O. Box)

(City)

(State)

(Zip Code)

INSTRUCTIONS

1. This certification is made under the provisions of § 1744 of Title 43 and § 28-28k of Title 30 of the United States Code; and the regulations thereunder (43 CFR Part 3830).
2. The claimant(s) **must** fill in the dates in paragraph 1 for the beginning and ending of the assessment year for which this waiver is sought.
3. The claimant(s) **must** fill in the date in paragraph 2 for the beginning of the assessment year for which this waiver is sought.
4. All claim and site names and Bureau of Land Management (BLM) serial numbers **must** be listed for the mining claims, mill sites, and tunnel sites for which the waiver is sought.
5. All owners of the mining claims, mill sites, and tunnel sites and their addresses **must** be given.
6. This waiver form **must** be signed by all the claimants or their designated agent, in original form. If an agent is designated, a notarized designation of agent, signed by all of the claimants with proper address given, **must** be submitted with this waiver.

7. This form **must** be filed no later than September 1st for the upcoming assessment year in the BLM State Office where the mining claims or sites are recorded, or the waiver cannot be granted by the BLM. (Example: to obtain a waiver for the assessment year 2000, which begins at noon on September 1, 1999, you **must** qualify for and file for a waiver no later than September 1, 1999 in the proper BLM State Office).
8. For all mining claims which require assessment work, you **must** record an affidavit of labor on or before the December 30th immediately following the filing of this waiver. For all other mining claims or sites waived, you **must** record a notice of intent to hold on or before the December 30th immediately following the filing of this waiver.
9. Mill and tunnel sites may also be listed upon this waiver and be waived from payment of the maintenance fee. A notice of intent to hold for these sites is required to be filed by the December 30th following the filing of this waiver.

NOTICE/BURDEN HOURS STATEMENT

The Privacy Act of 1974 and the regulations in 43 CFR 2.48(d) provide that you be furnished the following information in connection with the information required by this certification of waiver from rental fees.

**AUTHORITY:** 30 U.S.C. 28-28k; 43 U.S.C. 1201, 1457, 1740, and 1744; and 43 CFR 3830.

**PRINCIPLE PURPOSE:** This information is to be used to verify that the owner(s) (claimants) of a mining claim has complied with 30 U.S.C. 28f and is entitled to perform assessment work in lieu of paying the maintenance fee for the mining claims listed on this form.

**ROUTINE USE:** (1) Adjudication of the claimant(s) certification of waiver from paying the maintenance fee otherwise required by 30 U.S.C. 28f. (2) Disclosure may be made to appropriate Federal agencies when location is made within the agency's geographic area of responsibility. (3) Information from the record and/or the record will be transferred to the appropriate Federal, State, or local agency, or a member of the public in response to a specific request for pertinent information. (4) Information may also be provided to the Department of Justice or in a proceeding before a court or adjudicative body; or to Federal, State, local or foreign agencies when needed for enforcement of civil or criminal codes or applicable regulations concerning title rights upon the public land.

**EFFECT OF NOT PROVIDING INFORMATION:** Disclosure of this information is required by 30 U.S.C. 28f and 43 CFR Part 3830 for those qualified claimants wishing to take the small miner waiver allowed. Failure to supply the information required in this form to support the claimants certification of waiver from payment of the otherwise required maintenance fees will result in the waiver being disallowed and the mining claims subject to forfeiture by BLM under 30 U.S.C. 28i.

The Paperwork Reduction Act of 1995 requires us to inform you that:

This information is being collected to allow the BLM to determine if you qualify for a waiver from the payment of \$100 per mining claim or site maintenance fee established in 30 U.S.C. 28f and the implementing regulations at 43 CFR 3830. A response to this request is required in accordance with the statute to obtain your benefit.

BLM would like you to know that you do not have to respond to this, or any other, Federal agency-sponsored information collection unless it displays a currently valid OMB control number.

Public reporting burden for this form is estimated to average 8 minutes (0.133 hours) per response, including time to review instructions, gathering and maintaining data, and completing and reviewing the form. Direct comments regarding this burden estimate, or any other aspect of this form, to the U.S. Department of the Interior, Bureau of Land Management (1004-0114), Bureau Information Collection Clearance Officer (WO-630), Mail Stop 401 LS, 1849 C St., N.W., Washington, D.C. 20240.

FOR OFFICIAL USE ONLY



UNITED STATES  
DEPARTMENT OF THE INTERIOR  
BUREAU OF LAND MANAGEMENT

MAINTENANCE FEE WAIVER CERTIFICATION

SEE INSTRUCTIONS ON NEXT PAGE

FORM APPROVED  
OMB NO. 1004-0114  
Expires: November 30, 2003

*IFC*  
*482*

1. This small miner waiver is filed for the assessment year beginning at noon on September 1, 2004 and ending at noon on September 1, 2005.
2. The undersigned and all related parties owned ten or fewer mining claims, mill, or tunnel sites located and maintained on Federal lands in the United States of America on September 1, 2004.
3. The undersigned have performed the assessment work **required by law** for each mining claim listed **prior to filing this waiver** and understand that by filing this form; an affidavit of assessment work **must** be recorded by the December 30th following the filing of this waiver.
4. The undersigned understand that if the assessment work obligation has not yet come due under 30 U.S.C. 28 (for those claims in their first assessment year only); a notice of intent to hold reciting this condition **must** be recorded by the December 30th following the filing of this waiver.
5. The undersigned understand that mill and tunnel sites may also be listed upon this waiver and be waived from payment of the maintenance fee; and that a notice of intent to hold for these sites is required to be recorded by the December 30th immediately following the filing of this waiver.
6. The undersigned understand and acknowledge that pursuant to 43 U.S.C. 1212 and 18 U.S.C. 1001; the filing or recording of a false, fictitious, or fraudulent document with the Bureau of Land Management may result in a fine of up to \$250,000, a prison term not to exceed five years, or both.
7. The mining claims, mill or tunnel sites for which this waiver from payment of the maintenance fees is requested are:

CLAIM OR SITE NAME	BLM RECORDATION SERIAL NUMBER
1. <u>MILK-ONE</u>	<u>351108</u>
2.	
3.	
4.	
5.	
6.	
7.	
8.	
9.	
10.	

RECEIVED  
BUREAU OF  
LAND MANAGEMENT  
2004 SEP - 8 A 9:41  
ARIZONA  
STATE OFFICE  
PHOENIX, ARIZONA

The owner(s) (claimants) of the above mining claims and sites are:

Rosa Flanders

(Owner's Name - Please Print)

Rosa Flanders  
(Owner's Signature)

1755 N.E. tenth

(Street or P.O. Box)

Hillsboro

(City)

OREGON

(State)

97124

(Zip Code)

(Owner's Name - Please Print)

(Owner's Signature)

(Street or P.O. Box)

(City)

(State)

(Zip Code)

(Owner's Name - Please Print)

(Owner's Signature)

(Street or P.O. Box)

(City)

(State)

(Zip Code)

(Continued on next page)

Filed Timely AB

ENTERED INTO COMPUTER

10/18/04 AB

(Owner's Name - Please Print)	(Owner's Signature)		
(Street or P.O. Box)	(City)	(State)	(Zip Code)
(Owner's Name - Please Print)	(Owner's Signature)		
(Street or P.O. Box)	(City)	(State)	(Zip Code)
(Owner's Name - Please Print)	(Owner's Signature)		
(Street or P.O. Box)	(City)	(State)	(Zip Code)
(Owner's Name - Please Print)	(Owner's Signature)		
(Street or P.O. Box)	(City)	(State)	(Zip Code)

**INSTRUCTIONS**

1. This certification is made under the provisions of § 1744 of Title 43 and § 28-28k of Title 30 of the United States Code; and the regulations thereunder (43 CFR Part 3830).
2. The claimant(s) **must** fill in the dates in paragraph 1 for the beginning and ending of the assessment year for which this waiver is sought.
3. The claimant(s) **must** fill in the date in paragraph 2 for the beginning of the assessment year for which this waiver is sought.
4. All claim and site names and Bureau of Land Management (BLM) serial numbers **must** be listed for the mining claims, mill sites, and tunnel sites for which the waiver is sought.
5. All owners of the mining claims, mill sites, and tunnel sites and their addresses **must** be given.
6. This waiver form **must** be signed by all the claimants or their designated agent, in original form. If an agent is designated, a notarized designation of agent, signed by all of the claimants with proper address given, **must** be submitted with this waiver.
7. This form **must** be filed no later than September 1st for the upcoming assessment year in the BLM State Office where the mining claims or sites are recorded, or the waiver cannot be granted by the BLM. (Example: to obtain a waiver for the assessment year 2000, which begins at noon on September 1, 1999, you **must** qualify for and file for a waiver no later than September 1, 1999 in the proper BLM State Office).
8. For all mining claims which require assessment work, you **must** record an affidavit of labor on or before the December 30th immediately following the filing of this waiver. For all other mining claims or sites waived, you **must** record a notice of intent to hold on or before the December 30th immediately following the filing of this waiver.
9. Mill and tunnel sites may also be listed upon this waiver and be waived from payment of the maintenance fee. A notice of intent to hold for these sites is required to be filed by the December 30th following the filing of this waiver.

**NOTICE/BURDEN HOURS STATEMENT**

The Privacy Act of 1974 and the regulations in 43 CFR 2.48(d) provide that you be furnished the following information in connection with the information required by this certification of waiver from rental fees.

**AUTHORITY:** 30 U.S.C. 28-28k; 43 U.S.C. 1201, 1457, 1740, and 1744; and 43 CFR 3830.

**PRINCIPLE PURPOSE:** This information is to be used to verify that the owner(s) (claimants) of a mining claim has complied with 30 U.S.C. 28f and is entitled to perform assessment work in lieu of paying the maintenance fee for the mining claims listed on this form.

**ROUTINE USE:** (1) Adjudication of the claimant(s) certification of waiver from paying the maintenance fee otherwise required by 30 U.S.C. 28f. (2) Disclosure may be made to appropriate Federal agencies when location is made within the agency's geographic area of responsibility. (3) Information from the record and/or the record will be transferred to the appropriate Federal, State, or local agency, or a member of the public in response to a specific request for pertinent information. (4) Information may also be provided to the Department of Justice or in a proceeding before a court or adjudicative body; or to Federal, State, local or foreign agencies when needed for enforcement of civil or criminal codes or applicable regulations concerning title rights upon the public land.

**EFFECT OF NOT PROVIDING INFORMATION:** Disclosure of this information is required by 30 U.S.C. 28f and 43 CFR Part 3830 for those qualified claimants wishing to take the small miner waiver allowed. Failure to supply the information required in this form to support the claimants certification of waiver from payment of the otherwise required maintenance fees will result in the waiver being disallowed and the mining claims subject to forfeiture by BLM under 30 U.S.C. 28i.

The Paperwork Reduction Act of 1995 requires us to inform you that:

This information is being collected to allow the BLM to determine if you qualify for a waiver from the payment of \$100 per mining claim or site maintenance fee established in 30 U.S.C. 28f and the implementing regulations at 43 CFR 3830. A response to this request is required in accordance with the statute to obtain your benefit.

BLM would like you to know that you do not have to respond to this, or any other, Federal agency-sponsored information collection unless it displays a currently valid OMB control number.

Public reporting burden for this form is estimated to average 8 minutes (0.133 hours) per response, including time to review instructions, gathering and maintaining data, and completing and reviewing the form. Direct comments regarding this burden estimate, or any other aspect of this form, to the U.S. Department of the Interior, Bureau of Land Management (1004-0114), Bureau Information Collection Clearance Officer (WO-630), Mail Stop 401 LS, 1849 C St., N.W., Washington, D.C. 20240.

**FOR OFFICIAL USE ONLY**

Return Document to:

A3850-1(Sept 2003)

Flanders Residence  
175 S NE 12th  
Hillsboro Oregon  
97124  
Telephone: (503) 640-3328

NO. OF CLAIMS: _____ x \$5 = _____
CHECK NO: _____ INIT: _____
FOR BLM USE ONLY

**SELECT ONLY ONE:**

**AFFIDAVIT OF PERFORMANCE OF ANNUAL WORK.** Also fill in Items 1 through 9 on the reverse side of this document.

**NOTICE OF INTENTION TO HOLD.** I intend to hold the claims(s)/site(s) listed below for the calendar year 2\_\_\_\_\_. Also fill in Items 1 through 4 and Item 9 on the reverse side of this document.

AMC NUMBER	CLAIM/SITE NAME	COUNTY RECORDER DATA	SEC	TNSP	RNGE
35/108	MICA-ONE				

BLM requires a \$5 nonrefundable service charge for each mining claim, mill site or tunnel site payable on or before December 30<sup>th</sup> (not the 31<sup>st</sup>).  
Mail to:

Bureau of Land Management  
222 North Central Avenue  
Phoenix, Arizona 85004-2203

602-417-9200  
www.az.blm.gov

RECEIVED BUREAU OF LAND MANAGEMENT ARIZONA STATE OFFICE PHOENIX, ARIZONA 2004 SEP - 8 A 9: 4 BLM Date Stamp
--

**ENTERED INTO COMPUTER**  
10/18/04 QB



Notices of Intention to Hold are for mill sites, tunnel sites or mining claims when assessment work has not been done, regardless of whether the annual assessment has been suspended, deferred, or not yet accrued. The filing of a Notice of Intention to Hold shall not relieve the owner of complying with federal and state laws pertaining to the performance of annual assessment work. Notices of Intention to Hold for mill sites or tunnel sites need not be county recorded. For mining claims the form filed with the Bureau of Land Management **must** be identical to the one that was or will be filed with the county. **All claims** listed on a single affidavit must be contiguous.

Evidence of Annual Assessment Work or a Notice of Intention to Hold must be filed each calendar year following the calendar year in which the claim/site was located.

1. State of Arizona, County of Maricopa County ss:

2. I, (Name) Mrs Flanders

3. Reside at (Address) 1755 NE tenth

City Hillsboro, County Washington, State OREGON Zip 97124 being duly sworn, deposes and says that he/she is a citizen of the United States, more than eighteen years of age, that all of the facts set forth in this affidavit/notice, subject to the provisions and penalties of 18 U.S.C. 1001 pertaining to the filing of false, fictitious, or fraudulent statements with the United States, are true and correct according to the best of my knowledge, information and belief.

4. Owner's name and address (If not shown in Items 1-3 above). \_\_\_\_\_

5. That I am personally acquainted with the mining claim(s). The work and improvements were made by and at the expense of the owner(s) of said claim(s). Said contiguous group of claims, listed on the reverse side of this document, are situated in the \_\_\_\_\_ Mining District, Maricopa County, Arizona.

6. That between the dates starting at 12 o'clock noon on September 1, 20 03 and ending at 12 o'clock noon on September 1, 20 04 at least \$ 300.00 Dollars worth of work and improvements were done and performed upon said claim(s) or upon one or more of a contiguous group of claims for the benefit of all, wholly or partly outside of a contiguous group of claims for the benefit of all, not including the location work.

7. That the following persons were employed to perform the work and improvements described herein: \_\_\_\_\_

David Flanders


8. That the work and improvements performed were: Inclusive of (inspecting claim-site of any question, for signs and/or indication(s) of damage, disturbance(s) and/or altering of the natural environment, as either -naturally caused or a period-accun-naturally, consequently of -but-not limited to- a theft, trespassing and/or unauthorized work and/or a accessing of mining of claim and/or property of any question period) -seeking and/or searching for precious metal(s) and/or minerals of marketable value, to the extent of exploratory work and a extracting samples for testing -not limited to- assaying period

9. Dated: 8/26/04 Signature: Rosa Flanders

SUBSCRIBED AND SWORN TO before me, a Notary Public, this 26<sup>th</sup> day of AUGUST 20 04

By: Rosa Flanders  
Notary Public: Rosa Rios

MY COMMISSION EXPIRES 12/23/04



This form is for the purpose of complying with the laws of the USDI, Bureau of Land Management and the State of Arizona pertaining to assessment work and/or notice of intention to hold. 30 U.S.C. 28, 43 CFR 3833.2, ARS 27-208. Subject to Paperwork Reduction Act and Privacy Act statements available at the AZ State Office. This form is not copyrighted and may be reproduced.

Return Document to:

Flanders residence  
1755 NE 10th  
Hillsboro Ore.  
97124  
Telephone: (503) 642-3328

A3850-1(Sept 2003)

NO. OF CLAIMS: 6 x \$5 = 30

CHECK NO: \_\_\_\_\_ INIT: \_\_\_\_\_

FOR BLM USE ONLY

**SELECT ONLY ONE:**

**AFFIDAVIT OF PERFORMANCE OF ANNUAL WORK.** Also fill in Items 1 through 9 on the reverse side of this document.

**NOTICE OF INTENTION TO HOLD.** I intend to hold the claims(s)/site(s) listed below for the calendar year 2\_\_\_\_. Also fill in Items 1 through 4 and Item 9 on the reverse side of this document.

AMC NUMBER	CLAIM/SITE NAME	COUNTY RECORDER DATA	SEC	TNSP	RNGE
352844	Mica One-Two-Three				

BLM requires a \$5 nonrefundable service charge for each mining claim, mill site or tunnel site payable on or before December 30<sup>th</sup> (not the 31<sup>st</sup>).  
Mail to:

Bureau of Land Management  
222 North Central Avenue  
Phoenix, Arizona 85004-2203

602-417-9200  
www.az.blm.gov

RECEIVED  
 BUREAU OF  
 LAND MANAGEMENT  
 2004 SEP - 8 A 9:41  
 ARIZONA  
 STATE OFFICE  
 PHOENIX, ARIZONA  
 BLM Date \_\_\_\_\_

**ENTERED INTO COMPUTER**

10/18/04 AB

Notices of Intention to Hold are for mill sites, tunnel sites or mining claims when assessment work has not been done, regardless of whether the annual assessment has been suspended, deferred, or not yet accrued. The filing of a Notice of Intention to Hold shall not relieve the owner of complying with federal and state laws pertaining to the performance of annual assessment work. Notices of Intention to Hold for mill sites or tunnel sites need not be county recorded. For mining claims the form filed with the Bureau of Land Management must be identical to the one that was or will be filed with the county. All claims listed on a single affidavit must be contiguous.

Evidence of Annual Assessment Work or a Notice of Intention to Hold must be filed each calendar year following the calendar year in which the claim/site was located.

- 1. State of Arizona, County of Maricopa County ss:
- 2. I, (Name) Mrs. Flanders
- 3. Reside at (Address) 1755 NE 10th

City Hillsboro, County Washington, State OREGON Zip 97124 being duly sworn, deposes and says that he/she is a citizen of the United States, more than eighteen years of age, that all of the facts set forth in this affidavit/notice, subject to the provisions and penalties of 18 U.S.C. 1001 pertaining to the filing of false, fictitious, or fraudulent statements with the United States, are true and correct according to the best of my knowledge, information and belief.

4. Owner's name and address (If not shown in Items 1-3 above). \_\_\_\_\_

5. That I am personally acquainted with the mining claim(s). The work and improvements were made by and at the expense of the owner(s) of said claim(s). Said contiguous group of claims, listed on the reverse side of this document, are situated in the \_\_\_\_\_ Mining District, Maricopa County, Arizona.

6. That between the dates starting at 12 o'clock noon on September 1, 2003 and ending at 12 o'clock noon on September 1, 2004 at least \$ Three hundred Dollars worth of work and improvements were done and performed upon said claim(s) or upon one or more of a contiguous group of claims for the benefit of all, wholly or partly outside of a contiguous group of claims for the benefit of all, not including the location work.


7. That the following persons were employed to perform the work and improvements described herein: \_\_\_\_\_  
David Flanders

8. That the work and improvements performed were: Inclusive of inspecting claim site, of a question for signs and/or indications of damage, disturbances and/or altering of the natural environment, a either naturally caused or a result of human activity, but not limited to theft, trespassing and/or unauthorized work and/or accessing of mining claim and/or property in question period) - seeking and/or searching for precious metals and/or minerals of marketable value, to a the extent of exploration work and extracting samples for testing - not limited to assaying.

9. Dated: 8/26/04 Signature: Rosa Flanders

SUBSCRIBED AND SWORN TO before me, a Notary Public, this 26<sup>th</sup> day of AUGUST 20 04

By: Rosa Flanders  
Notary Public Rosa Rios



MY COMMISSION EXPIRES 12/23/04

This form is for the purpose of complying with the laws of the USDI, Bureau of Land Management and the State of Arizona pertaining to assessment work and/or notice of intention to hold. 30 U.S.C. 28, 43 CFR 3833.2, ARS 27-208. Subject to Paperwork Reduction Act and Privacy Act statements available at the AZ State Office. This form is not copyrighted and may be reproduced.





Notices of Intention to Hold are for mill sites, tunnel sites or mining claims when assessment work has not been done, regardless of whether the annual assessment has been suspended, deferred, or not yet accrued. The filing of a Notice of Intention to Hold shall not relieve the owner of complying with federal and state laws pertaining to the performance of annual assessment work. Notices of Intention to Hold for mill sites or tunnel sites need not be county recorded. For mining claims the form filed with the Bureau of Land Management **must** be identical to the one that was or will be filed with the county. **All claims** listed on a single affidavit must be contiguous.

Evidence of Annual Assessment Work or a Notice of Intention to Hold must be filed each calendar year following the calendar year in which the claim/site was located.

1. State of Arizona, County of YAVAPAI ss:

2. I, (Name) Mrs Flanders

3. Reside at (Address) 1755 NE 10th

City Hillsboro, County WASHINGTON, State OREGON Zip 97124 being duly sworn, deposes and says that he/she is a citizen of the United States, more than eighteen years of age, that all of the facts set forth in this affidavit/notice, subject to the provisions and penalties of 18 U.S.C. 1001 pertaining to the filing of false, fictitious, or fraudulent statements with the United States, are true and correct according to the best of my knowledge, information and belief.

4. Owner's name and address (if not shown in Items 1-3 above). \_\_\_\_\_

5. That I am personally acquainted with the mining claim(s). The work and improvements were made by and at the expense of the owner(s) of said claim(s). Said contiguous group of claims, listed on the reverse side of this document, are situated in the \_\_\_\_\_ Mining District, Yavapai County, Arizona.

6. That between the dates starting at 12 o'clock noon on September 1, 2003 and ending at 12 o'clock noon on September 1, 2004 at least \$ 300.00 Dollars worth of work and improvements were done and performed upon said claim(s) or upon one or more of a contiguous group of claims for the benefit of all, wholly or partly outside of a contiguous group of claims for the benefit of all, not including the location work.

7. That the following persons were employed to perform the work and improvements described herein: \_\_\_\_\_

David Flanders

8. That the work and improvements performed were: Inclusive of - (inspecting claim-site, a of a in question, for signs and/or indication(s) of damage, disturbances) and/or altering of the natural environment, a either, naturally caused;


a period of a un-naturally, consequently a of, but - not limited to - a theft, trespassing and/or unauthorized work and/or accessing; of mining claim - under property a of a in question period) - seeking and/or searching for precious metal(s) and/or mineral(s) of marketable value, to a the extent of exploratory work and extracting samples for testing - not limited to - assaying.

9. Dated: 9/20/2004 Signature: Rosa Flanders

STATE OF CALIFORNIA, COUNTY OF LOS ANGELES  
SUBSCRIBED AND SWORN TO before me, a Notary Public, this 20th day of August 2004

By: Robin J Fosselman  
Notary Public Robin J. Fosselman

MY COMMISSION EXPIRES July 18, 2006



This form is for the purpose of complying with the laws of the USDI, Bureau of Land Management and the State of Arizona pertaining to assessment work and/or notice of intention to hold. 30 U.S.C. 28, 43 CFR 3833.2, ARS 27-208. Subject to Paperwork Reduction Act and Privacy Act statements available at the AZ State Office. This form is not copyrighted and may be reproduced.

**United States Department of the Interior  
Bureau of Land Management  
BUSINESS & SUPPORT SVCS DIV  
222 N CENTRAL AVE  
PHOENIX, AZ 85004 -2203  
Phone: (602) 417-9200**

Receipt

No: 948974

**Transaction #:** 983453  
**Date of Transaction:** 09/09/2004

<b>CUSTOMER:</b>	DAVE FLANDERS P O BOX 10774 PRESCOTT, AZ 86304
------------------	--

LINE #	QTY	DESCRIPTION	REMARKS	UNIT PRICE	TOTAL
1	1.00	LOCATABLE MINERALS / MINING CLAIMS-NOT NEW-UNADJUD, ONE AUTH NO. ONLY / MINING CLAIM MONEY RECEIVED (455) <b>CASES: AMC351108/\$15.00</b>	POL 2004 (3) WAV	- n/a -	15.00
<b>TOTAL:</b>					<b>\$15.00</b>

PAYMENT INFORMATION					
1	<b>AMOUNT:</b>	\$15.00	<b>POSTMARKED:</b>	08/30/2004	
	<b>TYPE:</b>	CHECK	<b>RECEIVED:</b>	09/08/2004	
	<b>CHECK NO:</b>	07288290325			
	<b>NAME:</b>	FLANDERS, DAVE P O BOX 10774 PRESCOTT AZ 86304			

**REMARKS**

This receipt was generated by the automated BLM Collections and Billing System and is a paper representation of a portion of the official electronic record contained therein.

**From:** Dave Flanders  
P.O. BOX 10774  
PRESCOTT ARIZONA  
86304

PLACE STICKER AT TOP OF ENVELOPE TO THE RIGHT  
OF THE RETURN ADDRESS, FOLD AT DOTTED LINE  
**CERTIFIED MAIL™**



7004 1160 0005 2512 4369

U.S. POSTAGE  
PAID  
PRESCOTT, AZ  
86301  
AUG 30, 04  
AMOUNT  
**\$4.65**  
00037484-14

UNITED STATES  
POSTAL SERVICE

9261 85004

**RETURN RECEIPT  
REQUESTED**

**To:** Bureau of land management  
Arizona State office  
222 North Central Avenue  
Phoenix, AZ 85004-2203

**RETURN RECEIPT  
REQUESTED**

**ReadyPost™**

DOCUMENT MAILER

93009259  
10" x 13" Envelope  
\$.49  
Made in the U.S.A.



4 00930 09259 3 01012  
1PJE1012  
AIC-093  
Product Code 93009259  
[www.usps.com/postmark](http://www.usps.com/postmark)  
A product of the United States Postal Service.



AMC 354085

RECEIVED  
BUREAU OF LAND MANAGEMENT  
2003 AUG 19  
ARIZONA STATE OFFICE  
PHOENIX, ARIZONA  
A3850-1 (NOV. 2001)

Return Document to:  
Flanders Residence  
1755 N.E. 10th Ave.  
HILLSBORO, OREGON, 97124  
Telephone: 503 640-3328

No. of Claims: 1 \*\$\$ = 105  
Receipt No.: \_\_\_\_\_ Check No.: 101  
Init: G FOR BLM USE ONLY 20/2

- AFFIDAVIT OF PERFORMANCE OF ANNUAL WORK.** Also fill in Items 1 through 9 and the reverse side of this document.
- NOTICE OF INTENTION TO HOLD.** I intend to hold the claims(s)/site(s) listed on the reverse side of this document for the calendar year 20\_\_\_\_. Also fill in Items 1 through 4 and Item 9.

Notices of Intention to Hold are for mill sites and tunnel sites or for mining claims when assessment work has not been done, regardless of whether the annual assessment has been suspended, deferred, or not yet accrued. The filing of a Notice of Intention to Hold shall not relieve the owner of complying with federal and state laws pertaining to the performance of annual assessment work. Notices of Intention to Hold for mill sites or tunnel sites need not be county recorded. For mining claims the form filed with the Bureau of Land Management (BLM) must be identical to the one that was or will be filed with the county.

Evidence of Annual Assessment Work or a Notice of Intention to Hold must be filed each calendar year following the calendar year in which the claim/site was located. **All claims listed on a single affidavit must be contiguous.**

- 1. State of <sup>OREGON</sup> ~~Arizona~~, County: <sup>WASHINGTON</sup> ~~Yavapai~~ SS: \_\_\_\_\_
- 2. I, (Name) ROSA FLANDERS
- 3. Reside at (Address) 1755 N.E. 10th Ave  
City HILLSBORO, County Washington, State OREGON Zip 97124

being duly sworn, deposes and says that he/she is a citizen of the United States, more than eighteen years of age, that all of the facts set forth in this affidavit/notice, subject to the provisions and penalties of 18 U.S.C. 1001 pertaining to the filing of false, fictitious, or fraudulent statements with the United States, are true and correct according to the best of my knowledge, information and belief.

- 4. Owner's name and address (If not shown in Items 1-3 above). Check here if this is a change of address.   
ROSA FLANDERS 1755 NE 10th AVE HILLSBORO, OREGON 97124

5. That I am personally acquainted with the mining claim(s). The work and improvements were made by and at the expense of the owner(s) of said claim(s). Said contiguous group of claims, listed on the reverse side of this document, are situated in the \_\_\_\_\_ Mining District, Yavapai County, Arizona.

6. That between the dates starting at 12 o'clock noon on September 1, 2002 and ending at 12 o'clock noon on September 1, 2003 at least \$ ONE HUNDRED dollars worth of work and improvements were done and performed upon said claim(s) or upon one or more of a contiguous group of claims for the benefit of all, or wholly or partly outside of a contiguous group of claims for the benefit of all, not including the location work.

7. That the following persons were employed to perform the work and improvements described herein: Dave Flanders

ENTERED INTO COMPUTER

10/1/03 AB

8. That the work and improvement performed were: Throughout and/or over an amount of time of approximately a one week inspecting claim-site and clearing out debris, water and excessive dirt from numerous locations on claim, for the purpose of prospective buyers inspection period.

9. Dated: 7/11/2003 Signature: Rosa Flawder

SUBSCRIBED AND SWORN TO before me, a Notary Public, this 11<sup>th</sup> day of July, 2003

by: ROSA FLAWDER  
Notary Public [Signature]  
MY COMMISSION EXPIRES 3/11/2007




If the claims/sites have consecutive BLM numbers and are in the same Township, Range and Section(s), they may be listed as follows:

Claim/Site Name	Serial Number	Dkt/Pg or Record # of Orig Location Notice	TWN SHP	RNG	SEC(S)
<u>Rusti-Tren</u>	<u>354085</u>	<u>3376546 BK-3769</u>	<u>13-N</u>	<u>2W</u>	<u>NE-35/SE-26</u>

BLM requires a \$5 nonrefundable service charge for each mining claim, mill site or tunnel site payable on or before December 30<sup>th</sup> (not the 31<sup>st</sup>). Mail to:

Bureau of Land Management  
222 North Central Avenue  
Phoenix, Arizona 85004-2203  
602-417-9200  
www.az.blm.gov

This form is for the purpose of complying with the laws of the United States Department of the Interior, Bureau of Land Management and the State of Arizona pertaining to assessment work and/or notice of intention to hold. 30 U.S.C. 28, 43 CFR 3833.2, ARS 27-208. Subject to Paperwork Reduction Act and Privacy Act statements available at the BLM AZ State Office. This form is not copyrighted. It may be reproduced without permission.



**United States Department of the Interior  
Bureau of Land Management**

BUSINESS & SUPPORT SVCS DIV  
222 N CENTRAL AVE  
PHOENIX, AZ 85004 -2203  
Phone: (602) 417-9200

Receipt

No: 733713

**Transaction #:** 763183  
**Date of Transaction:** 08/19/2003

**CUSTOMER:** DAVE FLANDERS  
1755 NE 10TH AVE  
HILLSBORO, OR 97124

LINE #	QTY	DESCRIPTION	REMARKS	UNIT PRICE	TOTAL
1	1.00	LOCATABLE MINERALS / MINING CLAIMS-NOT NEW-UNADJUD, ONE AUTH NO. ONLY / MINING CLAIM MONEY RECEIVED (455) <b>CASES:</b> AMC354085/\$5.00	WAIVER & POL 2003 (1)	- n/a -	5.00
<b>TOTAL:</b>					<b>\$5.00</b>

**PAYMENT INFORMATION**

1	AMOUNT: \$5.00	POSTMARKED: 08/15/2003
	TYPE: CHECK	RECEIVED: 08/19/2003
	CHECK NO: 0502227784	
	NAME: FLANDERS, D 1755 NE 10TH AVE HILLSBORO OR 97124	

**REMARKS**

This receipt was generated by the automated BLM Collections and Billing System and is a paper representation of a portion of the official electronic record contained therein.



UNITED STATES  
DEPARTMENT OF THE INTERIOR  
BUREAU OF LAND MANAGEMENT

MAINTENANCE FEE WAIVER CERTIFICATION

SEE INSTRUCTIONS ON REVERSE

254

IAC

FORM APPROVED  
OMB NO. 1004-0114  
Expires: December 31, 2002

AMC 354085 1 of 3

1. This small miner waiver is filed for the assessment year beginning at noon on September 1, 2002 and ending at noon on September 1, 2003
2. The undersigned and all related parties owned ten or fewer mining claims, mill, or tunnel sites located and maintained on Federal lands in the United States of America on September 1, 2002.
3. The undersigned have performed the assessment work **required by law** for each mining claim listed **prior to filing this waiver** and understand that by filing this form; an affidavit of assessment work **must** be recorded by the December 30th following the filing of this waiver.
4. The undersigned understand that if the assessment work obligation has not yet come due under 30 U.S.C. 28 (for those claims in their first assessment year only); a notice of intent to hold reciting this condition **must** be recorded by the December 30th following the filing of this waiver.
5. The undersigned understand that mill and tunnel sites may also be listed upon this waiver and be waived from payment of the maintenance fee; and that a notice of intent to hold for these sites is required to be recorded by the December 30th immediately following the filing of this waiver.
6. The undersigned understand and acknowledge that pursuant to 43 U.S.C. 1212 and 18 U.S.C. 1001; the filing or recording of a false, fictitious, or fraudulent document with the Bureau of Land Management may result in a fine of up to \$250,000, a prison term not to exceed five years, or both.
7. The mining claims, mill or tunnel sites for which this waiver from payment of the maintenance fees is requested are:

CLAIM OR SITE NAME	BLM RECORDATION SERIAL NUMBER
1. RUSTY IRON	AMC 354085
2.	
3.	
4.	
5.	
6.	
7.	
8.	
9.	
10.	

The owner(s) (claimants) of the above mining claims and sites are:

ROSA FLANDERS  
(Owner's Name - Please Print)

1755 N.E. 10th Ave.  
(Street or P.O. Box)

WILLSBORO     OREGON     97124  
(City)                      (State)                      (Zip Code)

*Rosa Flanders*  
(Owner's Signature)

\_\_\_\_\_  
(Owner's Name - Please Print)

\_\_\_\_\_  
(Street or P.O. Box)

\_\_\_\_\_  
(City)                      (State)                      (Zip Code)

\_\_\_\_\_  
(Owner's Signature)

\_\_\_\_\_  
(Owner's Name - Please Print)

\_\_\_\_\_  
(Street or P.O. Box)

\_\_\_\_\_  
(City)                      (State)                      (Zip Code)

\_\_\_\_\_  
(Owner's Signature)

(Continued on reverse)

ENTERED IN COMPUTER  
9/3/02 MJD



(Owner's Name - Please Print)

(Owner's Signature)

(Street or P.O. Box)

(City)

(State)

(Zip Code)

(Owner's Name - Please Print)

(Owner's Signature)

(Street or P.O. Box)

(City)

(State)

(Zip Code)

(Owner's Name - Please Print)

(Owner's Signature)

(Street or P.O. Box)

(City)

(State)

(Zip Code)

(Owner's Name - Please Print)

(Owner's Signature)

(Street or P.O. Box)

(City)

(State)

(Zip Code)

INSTRUCTIONS

1. This certification is made under the provisions of § 1744 of Title 43 and § 28-28k of Title 30 of the United States Code; and the regulations thereunder (43 CFR Part 3830).
2. The claimant(s) **must** fill in the dates in paragraph 1 for the beginning and ending of the assessment year for which this waiver is sought.
3. The claimant(s) **must** fill in the date in paragraph 2 for the beginning of the assessment year for which this waiver is sought.
4. All claim and site names and Bureau of Land Management (BLM) serial numbers **must** be listed for the mining claims, mill sites, and tunnel sites for which the waiver is sought.
5. All owners of the mining claims, mill sites, and tunnel sites and their addresses **must** be given.
6. This waiver form **must** be signed by all the claimants or their designated agent, in original form. If an agent is designated, a notarized designation of agent, signed by all of the claimants with proper address given, **must** be submitted with this waiver.

7. This form **must** be filed no later than September 1st for the upcoming assessment year in the BLM State Office where the mining claims or sites are recorded, or the waiver cannot be granted by the BLM. (Example: to obtain a waiver for the assessment year 2000, which begins at noon on September 1, 1999, you **must** qualify for and file for a waiver no later than September 1, 1999 in the proper BLM State Office).
8. For all mining claims which require assessment work, you **must** record an affidavit of labor on or before the December 30th immediately following the filing of this waiver. For all other mining claims or sites waived, you **must** record a notice of intent to hold on or before the December 30th immediately following the filing of this waiver.
9. Mill and tunnel sites may also be listed upon this waiver and be waived from payment of the maintenance fee. A notice of intent to hold for these sites is required to be filed by the December 30th following the filing of this waiver.

NOTICE/BURDEN HOURS STATEMENT

The Privacy Act of 1974, as amended, and the regulation in 43 CFR 2.48(d) provide that you be furnished the following information in connection with the information required by this certification of waiver from rental fees.

**AUTHORITY:** 30 U.S.C. 28-28k; 43 U.S.C. 1201, 1457, 1740, and 1744; and 43 CFR 3830.

**PRINCIPLE PURPOSE:** This information is to be used to verify that the owner(s) (claimants) of a mining claim has complied with 30 U.S.C. 28f and is entitled to perform assessment work in lieu of paying the maintenance fee for the mining claims listed on this form.

**ROUTINE USE:** (1) Adjudication of the claimant(s) certification of waiver from paying the maintenance fee otherwise required by 30 U.S.C. 28f. (2) Disclosure may be made to appropriate Federal agencies when location is made within the agency's geographic area of responsibility. (3) Information from the record and/or the record will be transferred to the appropriate Federal, State, or local agency, or a member of the public in response to a specific request for pertinent information. (4) Information may also be provided to the Department of Justice or in a proceeding before a court or adjudicative body; or to Federal, State, local or foreign agencies when needed for enforcement of civil or criminal codes or applicable regulations concerning title rights upon the public land.

**EFFECT OF NOT PROVIDING INFORMATION:** Disclosure of this information is required by 30 U.S.C. 28f and 43 CFR Part 3830 for those qualified claimants wishing to take the small miner waiver allowed. Failure to supply the information required in this form to support the claimants certification of waiver from payment of the otherwise required maintenance fees will result in the waiver being disallowed and the mining claims subject to forfeiture by BLM under 30 U.S.C. 28i.

The Paperwork Reduction Act of 1995 requires us to inform you that:

This information is being collected to allow the BLM to determine if you qualify for a waiver from the payment of \$100 per mining claim or site maintenance fee established in 30 U.S.C. 28f and the implementing regulations at 43 CFR 3830. A response to this request is required in accordance with the statute to obtain your benefit.

BLM would like you to know that you do not have to respond to this, or any other, Federal agency-sponsored information collection unless it displays a currently valid OMB control number.

Public reporting burden for this form is estimated to average 8 minutes (0.133 hours) per response, including time to review instructions, gathering and maintaining data, and completing and reviewing the form. Direct comments regarding this burden estimate, or any other aspect of this form, to the U.S. Department of the Interior, Bureau of Land Management, (1004-0114) Bureau Clearance Officer (WO-630), Mail Stop 401 LS, 1849 C St., N.W., Washington, D.C. 20240.

FOR OFFICIAL USE ONLY

RECEIVED  
BUREAU OF  
LAND MANAGEMENT  
2002 JUN 26 A 11:02  
ARIZONA  
STATE OFFICE  
PHOENIX, ARIZONA



2002 AUG 26 A 11: 01

ARIZONA  
STATE OFFICE  
PHOENIX, ARIZONA

A3850-1(NOV.2001)

Return Document to:

FLANDERS, RESIDENCE  
1755 N.E. 10th AVE  
HILLSBORO, OREGON 97124  
Telephone: 503) 640-3328

No. of Claims: <u>1</u>	x \$5 = <u>5<sup>00</sup></u>
Receipt No.: _____	Check No.: <u>mo</u>
Init: <u>0</u>	FOR BLM USE ONLY <u>3 of 3</u>

**AFFIDAVIT OF PERFORMANCE OF ANNUAL WORK.** Also fill in Items 1 through 9 and the reverse side of this document.

**NOTICE OF INTENTION TO HOLD.** I intend to hold the claims(s)/site(s) listed on the reverse side of this document for the calendar year 20\_\_\_\_. Also fill in Items 1 through 4 and Item 9.

Notices of Intention to Hold are for mill sites and tunnel sites or for mining claims when assessment work has not been done, regardless of whether the annual assessment has been suspended, deferred, or not yet accrued. The filing of a Notice of Intention to Hold shall not relieve the owner of complying with federal and state laws pertaining to the performance of annual assessment work. Notices of Intention to Hold for mill sites or tunnel sites need not be county recorded. For mining claims the form filed with the Bureau of Land Management (BLM) must be identical to the one that was or will be filed with the county.

Evidence of Annual Assessment Work or a Notice of Intention to Hold must be filed each calendar year following the calendar year in which the claim/site was located. **All claims listed on a single affidavit must be contiguous.**

1. State of Arizona, County of MARICOPA ss:
2. I, (Name) ROSA FLANDERS
3. Reside at (Address) 1755 NE 10th AVE  
City HILLSBORO, County Washington, State OREGON Zip 97124

being duly sworn, deposes and says that he/she is a citizen of the United States, more than eighteen years of age, that all of the facts set forth in this affidavit/notice, subject to the provisions and penalties of 18 U.S.C. 1001 pertaining to the filing of false, fictitious, or fraudulent statements with the United States, are true and correct according to the best of my knowledge, information and belief.

4. Owner's name and address (If not shown in Items 1-3 above). Check here if this is a change of address.

ROSA FLANDERS 1755 N.E. 10th AVE  
HILLSBORO, OREGON 97124

5. That I am personally acquainted with the mining claim(s). The work and improvements were made by and at the expense of the owner(s) of said claim(s). Said contiguous group of claims, listed on the reverse side of this document, are situated in the \_\_\_\_\_ Mining District, MARICOPA County, Arizona.

6. That between the dates starting at 12 o'clock noon on September 1, 2001 and ending at 12 o'clock noon on September 1, 2002 at least Three Hundred Dollars worth of work and improvements were done and performed upon said claim(s) or upon one or more of a contiguous group of claims for the benefit of all, or wholly or partly outside of a contiguous group of claims for the benefit of all, not including the location work.

7. That the following persons were employed to perform the work and improvements described herein: Dave Flanders

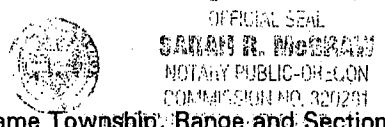
**ENTERED INTO COMPUTER**

10/2/02 AB



8. That the work and improvements performed were: over a amount of time, of three weeks -  
inspecting claim site, searching and sampling earth deposits and removing samples  
for assay testing.

9. Dated: 8/21/2002 Signature: Rosa P. Sanders  
SUBSCRIBED AND SWORN TO before me, a Notary Public, this 21<sup>st</sup> day of August, 2002  
by Rosa P. Sanders  
Notary Public [Signature]  
MY COMMISSION EXPIRES 3/21/2003




If the claims/sites have consecutive BLM numbers and are in the same Township, Range and Section(s), they may be listed as follows:

Sample 1 - 10	A MC 19640 - 49	Dkt/Pg 1025/1-10 Recording #9106173-82	4N 20W 36
Claim/Site Name	Serial Number	Dkt/Pg or Record # of Orig Location Notice	TWN SHP RNG SEC(S)
<u>MICA-ONE</u>	<u>351108</u>	<u>99-0005963</u>	<u>6-N 6-E NW-25/SW-24</u>

BLM requires a \$5 nonrefundable service charge for each mining claim, mill site or tunnel site payable on or before December 30<sup>th</sup> (not the 31<sup>st</sup>). Mail to:

Bureau of Land Management  
222 North Central Avenue  
Phoenix, Arizona 85004-2203  
602-417-9200  
www.az.blm.gov

This form is for the purpose of complying with the laws of the United States Department of the Interior, Bureau of Land Management and the State of Arizona pertaining to assessment work and/or notice of intention to hold. 30 U.S.C. 28, 43 CFR 3833.2, ARS 27-208. Subject to Paperwork Reduction Act and Privacy Act statements available at the BLM AZ State Office. This form is not copyrighted. It may be reproduced without permission.





Return Document to:

A3850-1 (NOV. 2001)

Flanders Residence  
1755 NE 10th Ave  
HILLSBORO OREGON 97124  
Telephone: 503 640-3328

No. of Claims: <u>1</u>	x \$5 = <u>5<sup>00</sup></u>
Receipt No.: _____	Check No.: <u>MO</u>
Init: <u>[initials]</u>	FOR BLM USE ONLY <u>2013</u>

**AFFIDAVIT OF PERFORMANCE OF ANNUAL WORK.** Also fill in Items 1 through 9 and the reverse side of this document.

**NOTICE OF INTENTION TO HOLD.** I intend to hold the claims(s)/site(s) listed on the reverse side of this document for the calendar year 20\_\_\_\_. Also fill in Items 1 through 4 and Item 9.

Notices of Intention to Hold are for mill sites and tunnel sites or for mining claims when assessment work has not been done, regardless of whether the annual assessment has been suspended, deferred, or not yet accrued. The filing of a Notice of Intention to Hold shall not relieve the owner of complying with federal and state laws pertaining to the performance of annual assessment work. Notices of Intention to Hold for mill sites or tunnel sites need not be county recorded. For mining claims the form filed with the Bureau of Land Management (BLM) must be identical to the one that was or will be filed with the county.

Evidence of Annual Assessment Work or a Notice of Intention to Hold must be filed each calendar year following the calendar year in which the claim/site was located. **All claims listed on a single affidavit must be contiguous.**

1. State of Arizona, County of Maricopa ss:
2. I, (Name) Rosa Flanders
3. Reside at (Address) 1755 NE 10th Ave  
City Hillsboro, County Washington, State OREGON Zip 97124

being duly sworn, deposes and says that he/she is a citizen of the United States, more than eighteen years of age, that all of the facts set forth in this affidavit/notice, subject to the provisions and penalties of 18 U.S.C. 1001 pertaining to the filing of false, fictitious, or fraudulent statements with the United States, are true and correct according to the best of my knowledge, information and belief.

4. Owner's name and address (If not shown in Items 1-3 above). Check here if this is a change of address.

5. That I am personally acquainted with the mining claim(s). The work and improvements were made by and at the expense of the owner(s) of said claim(s). Said contiguous group of claims, listed on the reverse side of this document, are situated in the \_\_\_\_\_ Mining District, Maricopa County, Arizona.

6. That between the dates starting at 12 o'clock noon on September 1, 2001 and ending at 12 o'clock noon on September 1, 2002 at least \$Three hundred Dollars worth of work and improvements were done and performed upon said claim(s) or upon one or more of a contiguous group of claims for the benefit of all, or wholly or partly outside of a contiguous group of claims for the benefit of all, not including the location work.

7. That the following persons were employed to perform the work and improvements described herein: DAVE FLANDERS

**ENTERED INTO COMPUTER**


10/2/02 AB

8. That the work and improvements performed were: over an amount of time, a of three weeks - inspecting claim site, searching, sampling earth deposits and removing samples for a assay testing. Plus reposition N-W corner mining claim marked (4x4 post)

9. Dated: 8/20/2008 Signature: Rosa Flanders

SUBSCRIBED AND SWORN TO before me, a Notary Public, this 21 day of August, 2008

by Rosa Flanders  
 Notary Public [Signature]  
 MY COMMISSION EXPIRES 3/21/2003



If the claims/sites have consecutive BLM numbers and are in the same Township, Range and Section(s), they may be listed as follows:

Claim/Site Name	Serial Number	Dkt/Pg or Record # of Orig Location Notice	TWN SHP	RNG	SEC(S)
<u>Mica One-two-three</u>	<u>352844</u>	<u>00-0126197</u>	<u>6N</u>	<u>6E</u>	<u>NE-25 SE-25 SW-25 NW-25</u>

BLM requires a \$5 nonrefundable service charge for each mining claim, mill site or tunnel site payable on or before December 30<sup>th</sup> (not the 31<sup>st</sup>). Mail to:

Bureau of Land Management  
 222 North Central Avenue  
 Phoenix, Arizona 85004-2203  
 602-417-9200  
 www.az.blm.gov

This form is for the purpose of complying with the laws of the United States Department of the Interior, Bureau of Land Management and the State of Arizona pertaining to assessment work and/or notice of intention to hold. 30 U.S.C. 28, 43 CFR 3833.2, ARS 27-208. Subject to Paperwork Reduction Act and Privacy Act statements available at the BLM AZ State Office. This form is not copyrighted. It may be reproduced without permission.

STATE OF ARIZONA  
 BUREAU OF LAND MANAGEMENT  
 PHOENIX, ARIZONA

2002 AUG 26 A 11:02

BLM Date Stamp

Return Document to:

A3850-1 (NOV. 2001)

FLANDERS RESIDENCE  
1755 N.E. 10th Ave.  
HILLSBORO, OREGON 97124  
Telephone: 503) 640-3328

No. of Claims: <u>1</u>	x \$5 = <u>5.00</u>
Receipt No.:	Check No.: <u>MO</u>
Init: <u>ced</u>	
FOR BLM USE ONLY	

1 of 3

**AFFIDAVIT OF PERFORMANCE OF ANNUAL WORK.** Also fill in Items 1 through 9 and the reverse side of this document.

**NOTICE OF INTENTION TO HOLD.** I intend to hold the claims(s)/site(s) listed on the reverse side of this document for the calendar year 20\_\_\_\_. Also fill in Items 1 through 4 and Item 9.

Notices of Intention to Hold are for mill sites and tunnel sites or for mining claims when assessment work has not been done, regardless of whether the annual assessment has been suspended, deferred, or not yet accrued. The filing of a Notice of Intention to Hold shall not relieve the owner of complying with federal and state laws pertaining to the performance of annual assessment work. Notices of Intention to Hold for mill sites or tunnel sites need not be county recorded. For mining claims the form filed with the Bureau of Land Management (BLM) must be identical to the one that was or will be filed with the county.

Evidence of Annual Assessment Work or a Notice of Intention to Hold must be filed each calendar year following the calendar year in which the claim/site was located. **All claims listed on a single affidavit must be contiguous.**

1. State of Arizona, County YAVAPAI ss:

2. I, (Name) ROSA FLANDERS

3. Reside at (Address) 1755 N.E. 10th Ave  
City HILLSBORO, County Washington, State OREGON Zip 97124

being duly sworn, deposes and says that he/she is a citizen of the United States, more than eighteen years of age, that all of the facts set forth in this affidavit/notice, subject to the provisions and penalties of 18 U.S.C. 1001 pertaining to the filing of false, fictitious, or fraudulent statements with the United States, are true and correct according to the best of my knowledge, information and belief.

4. Owner's name and address (If not shown in Items 1-3 above). Check here if this is a change of address.

ROSA FLANDERS 1755 NE 10th Ave Hillsboro, Oregon 97124

5. That I am personally acquainted with the mining claim(s). The work and improvements were made by and at the expense of the owner(s) of said claim(s). Said contiguous group of claims, listed on the reverse side of this document, are situated in the \_\_\_\_\_ Mining District, YAVAPAI County, Arizona.

6. That between the dates starting at 12 o'clock noon on September 1, 2001 and ending at 12 o'clock noon on September 1, 2002 at least \$ Three Hundred dollars worth of work and improvements were done and performed upon said claim(s) or upon one or more of a contiguous group of claims for the benefit of all, or wholly or partly outside of a contiguous group of claims for the benefit of all, not including the location work.

7. That the following persons were employed to perform the work and improvements described herein: \_\_\_\_\_

Dave Flanders

**ENTERED INTO COMPUTER**

10/2/02 AB

8. That the work and improvements performed were: Over an amount of time, a of three weeks - inspecting claim site, searching, sampling earth deposits and removing samples for assay testing.

9. Dated: 8/21/2002 Signature: Rosa Flanders

SUBSCRIBED AND SWORN TO before me, a Notary Public, this 21<sup>st</sup> day of August, 2002

by Rosa Flanders  
 Notary Public [Signature]  
 MY COMMISSION EXPIRES 2/1/2003



If the claims/sites have consecutive BLM numbers and are in the same Township, Range and Section(s), they may be listed as follows:

Claim/Site Name	Serial Number	Dkt/Pg or Record # of Orig Location Notice	TWN SHP	RNG	SEC(S)
<u>RUSTY IRON</u>	<u>354085</u>	<u>3276546 BK-3769</u>	<u>13-N</u>	<u>2W</u>	<u>NE-35/SE-26</u>

BLM requires a \$5 nonrefundable service charge for each mining claim, mill site or tunnel site payable on or before December 30<sup>th</sup> (not the 31<sup>st</sup>). Mail to:

Bureau of Land Management  
 222 North Central Avenue  
 Phoenix, Arizona 85004-2203  
 602-417-9200  
 www.az.blm.gov

This form is for the purpose of complying with the laws of the United States Department of the Interior, Bureau of Land Management and the State of Arizona pertaining to assessment work and/or notice of intention to hold. 30 U.S.C. 28, 43 CFR 3833.2, ARS 27-208. Subject to Paperwork Reduction Act and Privacy Act statements available at the BLM AZ State Office. This form is not copyrighted. It may be reproduced without permission.

STATE OF ARIZONA  
 BUREAU OF LAND MANAGEMENT  
 PHOENIX, ARIZONA

2002 AUG 26 A 11:02

BLM Date Stamp



**United States Department of the Interior**  
**Bureau of Land Management**  
 BUSINESS & SUPPORT SVCS DIV  
 222 N CENTRAL AVE  
 PHOENIX, AZ 85004 -2203  
 Phone: (602) 417-9200

Receipt	
No:	548411

<b>Transaction #:</b> 573100
<b>Date of Transaction:</b> 08/26/2002
<b>CUSTOMER:</b> DAVE FLANDERS 1755 NE 10TH AVE HILLSBORO,OR 97124

LINE #	QTY	DESCRIPTION	REMARKS	UNIT PRICE	TOTAL
1	1.00	LOCATABLE MINERALS / MINING CLAIMS-NOT NEW-UNADJUD,ONE AUTH NO. ONLY / MINING CLAIM MONEY RECEIVED (455) <b>CASES: AMC351108/\$15.00</b>	WAIVER & POL 2002 (3)	- n/a -	15.00
<b>TOTAL:</b>					<b>\$15.00</b>

PAYMENT INFORMATION					
1	AMOUNT:	\$15.00	POSTMARKED:	08/21/2002	
	TYPE:	CHECK	RECEIVED:	08/26/2002	
	CHECK NO:	04057038527			
	NAME:	FLANDERS, DAVE 1755 NE 10TH AVE HILLSBORO OR 97124			

REMARKS

This receipt was generated by the automated BLM Collections and Billing System and is a paper representation of a portion of the official electronic record contained therein.



Return Document to:

For BLM Use Only

AZ-3850-1 (July 19

Flunders Residence  
1755 NE 10th Ave  
Hillsboro Oregon 97124

1 = \$5.00

Telephone # (503) 640-3328

**AFFIDAVIT OF PERFORMANCE OF ANNUAL WORK.**

Also fill in ITEMS 1 through 9 and the reverse side of this document.

**NOTICE OF INTENTION TO HOLD**

I intend to hold the claims(s)/site(s) listed on the reverse side of this document for the calendar year 19\_\_.  
Also fill in ITEMS 1 through 4 and ITEM 9.

NOTICES OF INTENTION TO HOLD ARE FOR MILLSITES AND TUNNEL SITES OR FOR MINING CLAIMS WHEN ASSESSMENT WORK HAS NOT BEEN DONE, REGARDLESS OF WHETHER THE ANNUAL ASSESSMENT HAS BEEN SUSPENDED, DEFERRED, OR NOT YET ACCRUED. THE FILING OF A NOTICE OF INTENTION TO HOLD SHALL NOT RELIEVE THE OWNER OF COMPLYING WITH FEDERAL AND STATE LAWS PERTAINING TO THE PERFORMANCE OF ANNUAL ASSESSMENT WORK. NOTICES OF INTENTION TO HOLD FOR MILL SITES OR TUNNEL SITES NEED NOT BE COUNTY RECORDED. FOR MINING CLAIMS THE FORM FILED WITH THE BLM MUST BE IDENTICAL TO THE ONE THAT WAS OR WILL BE FILED WITH THE COUNTY.

Evidence of Annual Assessment Work or a Notice of Intention to Hold must be filed each calendar year following the calendar year which the claim/site was located.

**ALL CLAIMS LISTED ON A SINGLE AFFIDAVIT MUST BE CONTIGUOUS.**

- 1. State of Arizona, County of Maricopa ss:
- 2. I, (Name) Rosa Flunders
- 3. Reside at (Address) 1755 NE 10th Ave  
City Hillsboro, County OREGON, State OREGON, Zip 97124

being duly sworn, deposes and says that he/she is a citizen of the United States, more than eighteen years of age, that all of the facts set forth in this affidavit/notice, subject to the provisions and penalties of 18 USC 1001 pertaining to the filing of false, fictitious, or fraudulent statements with the United States, are true and correct according to the best of my knowledge, information and belief.

- 4. Owner's Name and Address (If not shown in items 1-3 above) CHECK HERE IF THIS IS A CHANGE OF ADDRESS   
Rosa Flunders - 1755 NE 10th Ave Hillsboro Oregon 97124


- 5. That I am personally acquainted with the mining claims(s). The work and improvements were made by and at the expense of the owner(s) of said claim(s). Said contiguous group of claims, listed on the reverse side of this document, are situated in the \_\_\_\_\_ Mining District, Maricopa County, Arizona.

- 6. That between the dates starting at 12 o'clock noon on September 1, 192001 And ending at 12 o'clock noon on September 1, 192001 at least \$ Three Hundred Dollars worth of work and improvements were done and performed upon said claim(s) or upon one or more of a contiguous group of claims for the benefit of all, or wholly or partly outside of a contiguous group of claims for the benefit of all, not including the location work.

- 7. That the following persons were employed to perform the work and improvements described herein: Dave Flunder

- 8. That the work and improvements performed were: INSPECTING CLAIM SITES - Replacing Claim markers that were either taken for unknown reasons and/or stolen - and scars and removing samples for assay testing, over a period of one week.

9. Dated: 8-20-01, Signature: Rosa Flunders  
 SUBSCRIBED AND SWORN TO before me, a Notary Public, this 20th day of August, 192001  
 by Rosa Flunders  
 Notary Public Chemaine B. Soule  
 MY COMMISSION EXPIRES 1-22-04



If the claims/sites have consecutive BLM#s and are in the same Township, Range and Section(s), they may be listed as follows:

SAMPLE 1 - 10      A MC 19640 - 49      DKT/Pg 1025/1-10      4N    20W    36  
 RECORDING #9106173-82.

CLAIM/SITE NAME	SERIAL NUMBER	Dkt/Pg or Recording # Of ORIGINAL LOCATION NOTICE	TWN SHP	RNG	SEC(S)
1. Mica One	AMC 351108	99-0005463	6N	6E	N10-25-SW-2
2.	AMC				
3.	AMC				
4.	AMC				
5.	AMC				
6.	AMC				
7.	AMC				
8.	AMC				
9.	AMC				
10.	AMC				
11.	AMC				
12.	AMC				
13.	AMC				
14.	AMC				
15.	AMC				
16.	AMC				
17.	AMC				
18.	AMC				
19.	AMC				
20.	AMC				
21.	AMC				
22.	AMC				
23.	AMC				
24.	AMC				
25.	AMC				
26.	AMC				
27.	AMC				
28.	AMC				
29.	AMC				
30.	AMC				

**FILE WITH: BUREAU OF LAND MANAGEMENT, 222 NORTH CENTRAL AVENUE, PHOENIX, ARIZONA 85004-2203 and the respective county recorder, ON OR BEFORE DECEMBER 30th (NOT THE 31st). BLM requires a \$5.00 nonrefundable service charge for each mining claim, mill site or tunnel site.**

This form is for the purpose of complying with the laws of the United States Department of the Interior, Bureau of Land Management and the State of Arizona pertaining to assessment work and/or notice of intention to hold. 30 USC 28, 43 CFR 3833.2, ARS 27-208. Subject to Paperwork Reduction Act and Privacy Act statements available at the BLM AZ State Office. This form is not copyrighted. It may be reproduced with restriction.

2001 AUG 24 4 32 PM

**For BLM Use Only**  
 BUREAU OF LAND MANAGEMENT  
 PHOENIX, ARIZONA



Return document to:

For BLM Use Only

AZ-3850-1 (July 1992)

Flanders Residence  
1755 NE 10th Ave  
Hillsboro OREGON 97124  
Telephone # (503) 640-3328

1 Claim = 85



**AFFIDAVIT OF PERFORMANCE OF ANNUAL WORK.**

Also fill in ITEMS 1 through 9 and the reverse side of this document.



**NOTICE OF INTENTION TO HOLD**

I intend to hold the claims(s)/site(s) listed on the reverse side of this document for the calendar year 19\_\_.  
Also fill in ITEMS 1 through 4 and ITEM 9.

NOTICES OF INTENTION TO HOLD ARE FOR MILLSITES AND TUNNEL SITES OR FOR MINING CLAIMS WHEN ASSESSMENT WORK HAS NOT BEEN DONE, REGARDLESS OF WHETHER THE ANNUAL ASSESSMENT HAS BEEN SUSPENDED, DEFERRED, OR NOT YET ACCRUED. THE FILING OF A NOTICE OF INTENTION TO HOLD SHALL NOT RELIEVE THE OWNER OF COMPLYING WITH FEDERAL AND STATE LAWS PERTAINING TO THE PERFORMANCE OF ANNUAL ASSESSMENT WORK. NOTICES OF INTENTION TO HOLD FOR MILL SITES OR TUNNEL SITES NEED NOT BE COUNTY RECORDED. FOR MINING CLAIMS THE FORM FILED WITH THE BLM MUST BE IDENTICAL TO THE ONE THAT WAS OR WILL BE FILED WITH THE COUNTY.

Evidence of Annual Assessment Work or a Notice of Intention to Hold must be filed each calendar year following the calendar year in which the claim/site was located.

**ALL CLAIMS LISTED ON A SINGLE AFFIDAVIT MUST BE CONTIGUOUS.**

1. State of Arizona, County of Yavapai ss:  
2. I, (Name) Rosa Flanders  
3. Reside at (Address) 1755 NE 10th Ave  
Hillsboro County Yavapai, State OREGON, Zip 97124

being duly sworn, deposes and says that he/she is a citizen of the United States, more than eighteen years of age, that all of the facts set forth in this affidavit/notice, subject to the provisions and penalties of 18 USC 1001 pertaining to the filing of false, fictitious, or fraudulent statements with the United States, are true and correct according to the best of my knowledge, information and belief.

4. Owner's Name and Address (If not shown in items 1-3 above) CHECK HERE IF THIS IS A CHANGE OF ADDRESS   
Rosa Flanders  
1755 NE 10th Ave  
Hillsboro OREGON 97124

5. That I am personally acquainted with the mining claims(s). The work and improvements were made by and at the expense of the owner(s) of said claim(s). Said contiguous group of claims, listed on the reverse side of this document, are situated in the Walker Mining District, Yavapai County, Arizona.


6. That between the dates starting at 12 o'clock noon on September 1, 19<sup>2001</sup> And ending at 12 o'clock noon on September 1, 19<sup>2002</sup> at least \$ Two hundred Dollars worth of work and improvements were done and performed upon said claim(s) or upon one or more of a contiguous group of claims for the benefit of all, or wholly or partly outside of a contiguous group of claims for the benefit of all, not including the location work.

7. That the following persons were employed to perform the work and improvements described herein: David Flanders

8. That the work and improvements performed were: INSPECTING CLAIM SITE and searching and removing samples for assay testing over a period of 2 weeks.

9. Dated: 8-20-01, Signature: Rosa Flanders

SUBSCRIBED AND SWORN TO before me, a Notary Public, this 20<sup>th</sup> day of Aug, 19 2001  
by Rosa Flanders  
Notary Public Chemaine R Soule  
MY COMMISSION EXPIRES 1-22-04



If the claims/sites have consecutive BLM#s and are in the same Township, Range and Section(s), they may be listed as follows:

SAMPLE 1 - 10      A MC 19640 - 49      DKT/Pg 1025/1-10      4N    20W    36  
 RECORDING #9106173-82.

CLAIM/SITE NAME	SERIAL NUMBER	Dkt/Pg or Recording #	TWN	RNG	SEC(S)
		Of ORIGINAL LOCATION NOTICE			
1. Rusti Iron	AMC 354085	3276546 BK-3769	13-N	2-W	NE-35-SE26
2.	AMC				
3.	AMC				
4.	AMC				
5.	AMC				
6.	AMC				
7.	AMC				
8.	AMC				
9.	AMC				
10.	AMC				
11.	AMC				
12.	AMC				
13.	AMC				
14.	AMC				
15.	AMC				
16.	AMC				
17.	AMC				
18.	AMC				
19.	AMC				
20.	AMC				
21.	AMC				
22.	AMC				
23.	AMC				
24.	AMC				
25.	AMC				
26.	AMC				
27.	AMC				
28.	AMC				
29.	AMC				
30.	AMC				

**FILE WITH: BUREAU OF LAND MANAGEMENT, 222 NORTH CENTRAL AVENUE, PHOENIX, ARIZONA 85004-2203 and the respective county recorder, ON OR BEFORE DECEMBER 30th (NOT THE 31st). BLM requires a \$5.00 nonrefundable service charge for each mining claim, mill site or tunnel site.**

This form is for the purpose of complying with the laws of the United States Department of the Interior, Bureau of Land Management and the State of Arizona pertaining to assessment work and/or notice of intention to hold. 30 USC 28, 43 CFR 3833.2, ARS 27-208. Subject to Paperwork Reduction Act and Privacy Act statements available at the BLM AZ State Office. This form is not copyrighted. It may be reproduced without restriction.

**For BLM Use Only**

RECEIVED  
 BUREAU OF  
 LAND MANAGEMENT

2001 AUG 24 A 9:33

ARIZONA  
 STATE OFFICE  
 PHOENIX, ARIZONA

Return Document to:

For BLM Use Only

AZ-3850-1 (July 1992)

Flanders Residence  
1755 NE 10th ave  
Hillsboro OREGON 97124  
Telephone # (503) 640-3328

<u>1 claim = \$5</u>

**AFFIDAVIT OF PERFORMANCE OF ANNUAL WORK.**  
Also fill in ITEMS 1 through 9 and the reverse side of this document.

**NOTICE OF INTENTION TO HOLD**  
I intend to hold the claim(s)/site(s) listed on the reverse side of this document for the calendar year 19\_\_.  
Also fill in ITEMS 1 through 4 and ITEM 9.

NOTICES OF INTENTION TO HOLD ARE FOR MILLSITES AND TUNNEL SITES OR FOR MINING CLAIMS WHEN ASSESSMENT WORK HAS NOT BEEN DONE, REGARDLESS OF WHETHER THE ANNUAL ASSESSMENT HAS BEEN SUSPENDED, DEFERRED, OR NOT YET ACCRUED. THE FILING OF A NOTICE OF INTENTION TO HOLD SHALL NOT RELIEVE THE OWNER OF COMPLYING WITH FEDERAL AND STATE LAWS PERTAINING TO THE PERFORMANCE OF ANNUAL ASSESSMENT WORK. NOTICES OF INTENTION TO HOLD FOR MILL SITES OR TUNNEL SITES NEED NOT BE COUNTY RECORDED. FOR MINING CLAIMS THE FORM FILED WITH THE BLM MUST BE IDENTICAL TO THE ONE THAT WAS OR WILL BE FILED WITH THE COUNTY.

Evidence of Annual Assessment Work or a Notice of Intention to Hold must be filed each calendar year following the calendar year in which the claim/site was located.

ALL CLAIMS LISTED ON A SINGLE AFFIDAVIT MUST BE CONTIGUOUS.

1. State of Arizona, County of Maricopa ss:  
2. I, (Name) Rosa Flanders - Ray Flanders - Mark Flanders - Emily Flanders  
3. Reside at (Address) 1755 NE 10th ave  
City Hillsboro, County \_\_\_\_\_, State OREGON, Zip 97124

being duly sworn, deposes and says that he/she is a citizen of the United States, more than eighteen years of age, that all of the facts set forth in this affidavit/notice, subject to the provisions and penalties of 18 USC 1001 pertaining to the filing of false, fictitious, or fraudulent statements with the United States, are true and correct according to the best of my knowledge, information and belief.

4. Owner's Name and Address (If not shown in items 1-3 above) CHECK HERE IF THIS IS A CHANGE OF ADDRESS   
Rosa Flanders - Ray Flanders - Mark Flanders - Emily Flanders

5. That I am personally acquainted with the mining claim(s). The work and improvements were made by and at the expense of the owner(s) of said claim(s). Said contiguous group of claims, listed on the reverse side of this document, are situated in the \_\_\_\_\_ Mining District, Maricopa County, Arizona.


6. That between the dates starting at 12 o'clock noon on September 1, 2001 And ending at 12 o'clock noon on September 1, 2002 at least \$ Three Hundred Dollars worth of work and improvements were done and performed upon said claim(s) or upon one or more of a contiguous group of claims for the benefit of all, or wholly or partly outside of a contiguous group of claims for the benefit of all, not including the location work.

7. That the following persons were employed to perform the work and improvements described herein: Dave Flanders

8. That the work and improvements performed were: Inspecting claim sites - replacing claim markers that were either taken for unknown reasons and/or stolen - and searching and removing samples for assay testing, over a period of one week.

9. Dated: 8-20-01, Signature: Rosa Flanders  
SUBSCRIBED AND SWORN TO before me, a Notary Public, this 20th day of Aug, 19 2001  
by Chemaine R Soule Rosa Flanders  
Notary Public

MY COMMISSION EXPIRES 1-21-04



If the claims/sites have consecutive BLM#s and are in the same Township, Range and Section(s), they may be listed as follows:

SAMPLE 1 - 10

A MC 19640 - 49

DKT/Pg 1025/1-10  
RECORDING #9106173-82.

4N 20W 36

CLAIM/SITE NAME	SERIAL NUMBER	Dkt/Pg or Recording #	TWN	RNG	SEC(S)
		Of ORIGINAL LOCATION NOTICE			
1. _____	AMC _____	_____	_____	_____	_____
2. <u>Micu One-two-three</u>	AMC <u>352844</u>	<u>00-0126147</u>	<u>6N</u>	<u>6-E</u>	<u>NE-25-SE</u> <u>SW-25-NW</u>
3. _____	AMC _____	_____	_____	_____	_____
4. _____	AMC _____	_____	_____	_____	_____
5. _____	AMC _____	_____	_____	_____	_____
6. _____	AMC _____	_____	_____	_____	_____
7. _____	AMC _____	_____	_____	_____	_____
8. _____	AMC _____	_____	_____	_____	_____
9. _____	AMC _____	_____	_____	_____	_____
10. _____	AMC _____	_____	_____	_____	_____
11. _____	AMC _____	_____	_____	_____	_____
12. _____	AMC _____	_____	_____	_____	_____
13. _____	AMC _____	_____	_____	_____	_____
14. _____	AMC _____	_____	_____	_____	_____
15. _____	AMC _____	_____	_____	_____	_____
16. _____	AMC _____	_____	_____	_____	_____
17. _____	AMC _____	_____	_____	_____	_____
18. _____	AMC _____	_____	_____	_____	_____
19. _____	AMC _____	_____	_____	_____	_____
20. _____	AMC _____	_____	_____	_____	_____
21. _____	AMC _____	_____	_____	_____	_____
22. _____	AMC _____	_____	_____	_____	_____
23. _____	AMC _____	_____	_____	_____	_____
24. _____	AMC _____	_____	_____	_____	_____
25. _____	AMC _____	_____	_____	_____	_____
26. _____	AMC _____	_____	_____	_____	_____
27. _____	AMC _____	_____	_____	_____	_____
28. _____	AMC _____	_____	_____	_____	_____
29. _____	AMC _____	_____	_____	_____	_____
30. _____	AMC _____	_____	_____	_____	_____

**FILE WITH: BUREAU OF LAND MANAGEMENT, 222 NORTH CENTRAL AVENUE, PHOENIX, ARIZONA 85004-2203 and the respective county recorder, ON OR BEFORE DECEMBER 30th (NOT THE 31st). BLM requires a \$5.00 nonrefundable service charge for each mining claim, mill site or tunnel site.**

This form is for the purpose of complying with the laws of the United States Department of the Interior, Bureau of Land Management and the State of Arizona pertaining to assessment work and/or notice of intention to hold. 30 USC 28, 43 CFR 3833.2, ARS 27-208. Subject to Paperwork Reduction Act and Privacy Act statements available at the BLM AZ State Office. This form is not copyrighted. It may be reproduced without restriction.

RECEIVED  
 BUREAU OF  
 LAND MANAGEMENT  
 2001 AUG 24 A 9 33  
 PHOENIX, ARIZONA  
 For BLM Use Only  
 ARIZONA  
 PHOENIX, ARIZONA



**United States Department of the Interior**  
**Bureau of Land Management**  
 BUSINESS & SUPPORT SVCS DIV  
 222 N CENTRAL AVE  
 PHOENIX, AZ 85004 -2203  
 Phone: (602) 417-9200

Receipt	
No:	365051

**Transaction #:** 383660  
**Date of Transaction:** 08/25/2001

**CUSTOMER:** DAVE FLANDERS  
 1755 NE 10TH AVE  
 HILLSBORO, OR 97124

LINE #	QTY	COMMODITY / SUBJECT / ACTION / PRODUCT	REMARKS	UNIT PRICE	TOTAL
1	1.00	LOCATABLE MINERALS / MINING CLAIMS-NOT NEW-UNADJUD, ONE AUTH NO. ONLY / MINING CLAIM MONEY RECEIVED (455)	WAIVER & POL 2001 (4) (3)	- n/a -	\$15.00
<b>TOTAL:</b>					<b>\$15.00</b>

PAYMENT INFORMATION			
1	AMOUNT:	\$15.00	POSTMARKED: 08/20/2001
	TYPE:	CHECK	RECEIVED: 08/24/2001
	CHECK NO:	03001219773	
	NAME:	FLANDERS, DAVE 1755 NE 10TH AVE HILLSBORO OR 97124	

**REMARKS**

PHONE: SEE DOC

CASE SERIAL NUMBER INFORMATION		
TRNS #	LINE #	CASES
383660	1	AMC351108/\$15.00

This receipt was generated by the automated BLM Collections and Billings System and is a paper representation of a portion of the official electronic record contained therein.

Form 3830-2  
(January 2000)

UNITED STATES  
DEPARTMENT OF THE INTERIOR  
BUREAU OF LAND MANAGEMENT  
**MAINTENANCE FEE WAIVER CERTIFICATION**

AMC 354085

FORM APPROVED  
OMB NO. 1004-0114  
Expires: December 31, 2002

SEE INSTRUCTIONS ON REVERSE

393

1. This small miner waiver is filed for the assessment year beginning at noon on September 1, 2001 and ending at noon on September 1, 2002
2. The undersigned and all related parties owned ten or fewer mining claims, mill, or tunnel sites located and maintained on Federal lands in the United States of America on September 1, \_\_\_\_\_.
3. The undersigned have performed the assessment work **required by law** for each mining claim listed **prior to filing this waiver** and understand that by filing this form; an affidavit of assessment work **must** be recorded by the December 30th following the filing of this waiver.
4. The undersigned understand that if the assessment work obligation has not yet come due under 30 U.S.C. 28 (for those claims in their first assessment year only); a notice of intent to hold reciting this condition **must** be recorded by the December 30th following the filing of this waiver.
5. The undersigned understand that mill and tunnel sites may also be listed upon this waiver and be waived from payment of the maintenance fee; and that a notice of intent to hold for these sites is required to be recorded by the December 30th immediately following the filing of this waiver.
6. The undersigned understand and acknowledge that pursuant to 43 U.S.C. 1212 and 18 U.S.C. 1001; the filing or recording of a false, fictitious, or fraudulent document with the Bureau of Land Management may result in a fine of up to \$250,000, a prison term not to exceed five years, or both.
7. The mining claims, mill or tunnel sites for which this waiver from payment of the maintenance fees is requested are:

CLAIM OR SITE NAME	BLM RECORDATION SERIAL NUMBER
1. <u>Rusti Iron</u>	<u>AMC 354085</u>
2.	
3.	
4.	
5.	
6.	
7.	
8.	
9.	
10.	

The owner(s) (claimants) of the above mining claims and sites are:

ROSA-FLANDERS  
(Owner's Name - Please Print)  
1755 N.E. 10th AVE  
(Street or P.O. Box)  
WILLSBORO OREGON 97124  
(City) (State) (Zip Code)

Rosa Flanders  
(Owner's Signature)

(Owner's Name - Please Print)

(Owner's Signature)

(Street or P.O. Box)

(City)

(State)

(Zip Code)

(Owner's Name - Please Print)

(Owner's Signature)

(Street or P.O. Box)

(City)

(State)

(Zip Code)

ENTERED INTO COMPUTER

LDM 10/1/01



\_\_\_\_\_  
(Owner's Name - Please Print)

\_\_\_\_\_  
(Street or P.O. Box)

\_\_\_\_\_  
(Owner's Name - Please Print)

\_\_\_\_\_  
(Street or P.O. Box)

\_\_\_\_\_  
(Owner's Name - Please Print)

\_\_\_\_\_  
(Street or P.O. Box)

\_\_\_\_\_  
(Owner's Name - Please Print)

\_\_\_\_\_  
(Street or P.O. Box)

\_\_\_\_\_  
(Owner's Signature)

\_\_\_\_\_  
(City) (State) (Zip Code)

\_\_\_\_\_  
(Owner's Signature)

\_\_\_\_\_  
(City) (State) (Zip Code)

\_\_\_\_\_  
(Owner's Signature)

\_\_\_\_\_  
(City) (State) (Zip Code)

\_\_\_\_\_  
(Owner's Signature)

\_\_\_\_\_  
(City) (State) (Zip Code)

**INSTRUCTIONS**

1. This certification is made under the provisions of § 1744 of Title 43 and § 28-28k of Title 30 of the United States Code; and the regulations thereunder (43 CFR Part 3830).
2. The claimant(s) **must** fill in the dates in paragraph 1 for the beginning and ending of the assessment year for which this waiver is sought.
3. The claimant(s) **must** fill in the date in paragraph 2 for the beginning of the assessment year for which this waiver is sought.
4. All claim and site names and Bureau of Land Management (BLM) serial numbers **must** be listed for the mining claims, mill sites, and tunnel sites for which the waiver is sought.
5. All owners of the mining claims, mill sites, and tunnel sites and their addresses **must** be given.
6. This waiver form **must** be signed by all the claimants or their designated agent, in original form. If an agent is designated, a notarized designation of agent, signed by all of the claimants with proper address given, **must** be submitted with this waiver.
7. This form **must** be filed no later than September 1st for the upcoming assessment year in the BLM State Office where the mining claims or sites are recorded, or the waiver cannot be granted by the BLM. (Example: to obtain a waiver for the assessment year 2000, which begins at noon on September 1, 1999, you **must** qualify for and file for a waiver no later than September 1, 1999 in the proper BLM State Office).
8. For all mining claims which require assessment work, you **must** record an affidavit of labor on or before the December 30th immediately following the filing of this waiver. For all other mining claims or sites waived, you **must** record a notice of intent to hold on or before the December 30th immediately following the filing of this waiver.
9. Mill and tunnel sites may also be listed upon this waiver and be waived from payment of the maintenance fee. A notice of intent to hold for these sites is required to be filed by the December 30th following the filing of this waiver.

**NOTICE/BURDEN HOURS STATEMENT**

The Privacy Act of 1974, *as amended*, and the regulation in 43 CFR 2.48(d) provide that you be furnished the following information in connection with the information required by this certification of waiver from rental fees.

**AUTHORITY:** 30 U.S.C. 28-28k; 43 U.S.C. 1201, 1457, 1740, and 1744; and 43 CFR 3830.

**PRINCIPLE PURPOSE:** This information is to be used to verify that the owner(s) (claimants) of a mining claim has complied with 30 U.S.C. 28f and is entitled to perform assessment work in lieu of paying the maintenance fee for the mining claims listed on this form.

**ROUTINE USE:** (1) Adjudication of the claimant(s) certification of waiver from paying the maintenance fee otherwise required by 30 U.S.C. 28f. (2) Disclosure may be made to appropriate Federal agencies when location is made within the agency's geographic area of responsibility. (3) Information from the record and/or the record will be transferred to the appropriate Federal, State, or local agency, or a member of the public in response to a specific request for pertinent information. (4) Information may also be provided to the Department of Justice or in a proceeding before a court or adjudicative body; or to Federal, State, local or foreign agencies when needed for enforcement of civil or criminal codes or applicable regulations concerning title rights upon the public land.

**EFFECT OF NOT PROVIDING INFORMATION:** Disclosure of this information is required by 30 U.S.C. 28f and 43 CFR Part 3830 for those qualified claimants wishing to take the small miner waiver allowed. Failure to supply the information required in this form to support the claimants certification of waiver from payment of the otherwise required maintenance fees will result in the waiver being disallowed and the mining claims subject to forfeiture by BLM under 30 U.S.C. 28i. \*

The Paperwork Reduction Act of 1995 requires us to inform you that:

This information is being collected to allow the BLM to determine if you qualify for a waiver from the payment of \$100 per mining claim or site maintenance fee established in 30 U.S.C. 28f and the implementing regulations at 43 CFR 3830. A response to this request is required in accordance with the statute to obtain your benefit.

BLM would like you to know that you do not have to respond to this, or any other, Federal agency-sponsored information collection unless it displays a currently valid OMB control number.

Public reporting burden for this form is estimated to average 8 minutes (0.133 hours) per response, including time to review instructions, gathering and maintaining data, and completing and reviewing the form. Direct comments regarding this burden estimate, or any other aspect of this form, to the U.S. Department of the Interior, Bureau of Land Management, (1004-0114) Bureau Clearance Officer (WO-630), Mail Stop 401 LS, 1849 C St., N.W., Washington, D.C. 20240.

**FOR OFFICIAL USE ONLY**

2001 AUG 24 9:33  
RECEIVED  
BUREAU OF  
LAND MANAGEMENT  
ARIZONA  
STATE OFFICE





Return Document to:

For BLM Use Only

AZ-3850-1 (July 1992)

\_\_\_\_\_  
 \_\_\_\_\_  
 \_\_\_\_\_

1 x \$5.00 = \$5.00
TES

Telephone # (503) 640-3328



**AFFIDAVIT OF PERFORMANCE OF ANNUAL WORK.**

Also fill in ITEMS 1 through 9 and the reverse side of this document.



**NOTICE OF INTENTION TO HOLD**

I intend to hold the claims(s)/site(s) listed on the reverse side of this document for the calendar year 19\_\_.  
Also fill in ITEMS 1 through 4 and ITEM 9.

NOTICES OF INTENTION TO HOLD ARE FOR MILLSITES AND TUNNEL SITES OR FOR MINING CLAIMS WHEN ASSESSMENT WORK HAS NOT BEEN DONE, REGARDLESS OF WHETHER THE ANNUAL ASSESSMENT HAS BEEN SUSPENDED, DEFERRED, OR NOT YET ACCRUED. THE FILING OF A NOTICE OF INTENTION TO HOLD SHALL NOT RELIEVE THE OWNER OF COMPLYING WITH FEDERAL AND STATE LAWS PERTAINING TO THE PERFORMANCE OF ANNUAL ASSESSMENT WORK. NOTICES OF INTENTION TO HOLD FOR MILL SITES OR TUNNEL SITES NEED NOT BE COUNTY RECORDED. FOR MINING CLAIMS THE FORM FILED WITH THE BLM MUST BE IDENTICAL TO THE ONE THAT WAS OR WILL BE FILED WITH THE COUNTY.

Evidence of Annual Assessment Work or a Notice of Intention to Hold must be filed each calendar year following the calendar year in which the claim/site was located.

ALL CLAIMS LISTED ON A SINGLE AFFIDAVIT MUST BE CONTIGUOUS.

1. State of Arizona, County of Yavapai ss: 565-33-2185  
 2. I, (Name) David H Flanders  
 3. Reside at (Address) 1755 NE 10th ave  
 City Hillsboro, County \_\_\_\_\_, State OREGON, Zip 97124

being duly sworn, deposes and says that he/she is a citizen of the United States, more than eighteen years of age, that all of the facts set forth in this affidavit/notice, subject to the provisions and penalties of 18 USC 1001 pertaining to the filing of false, fictitious, or fraudulent statements with the United States, are true and correct according to the best of my knowledge, information and belief.

4. Owner's Name and Address (If not shown in items 1-3 above) CHECK HERE IF THIS IS A CHANGE OF ADDRESS   
 \_\_\_\_\_  
 \_\_\_\_\_

5. That I am personally acquainted with the mining claims(s). The work and improvements were made by and at the expense of the owner(s) of said claim(s). Said contiguous group of claims, listed on the reverse side of this document, are situated in the Walker Mining District, Yavapai County, Arizona.

6. That between the dates starting at 12 o'clock noon on September 1, 1999 And ending at 12 o'clock noon on September 1, 2000 at least \$ 200.00 Dollars worth of work and improvements were done and performed upon said claim(s) or upon one or more of a contiguous group of claims for the benefit of all, or wholly or partly outside of a contiguous group of claims for the benefit of all, not including the location work.

7. That the following persons were employed to perform the work and improvements described herein: David Flanders  
position 4-4x4 wooden post's subsequent to survey work

8. That the work and improvements performed were: positioning 4-4x4 wooden post's  
subsequent to surveying claim site

9. Dated: 9-12-00, Signature: David H Flanders  
 SUBSCRIBED AND SWORN TO before me, a Notary Public, this 12 day of September, 192000  
 by David H. Flanders  
 Notary Public Gloria Gonzalez  
 MY COMMISSION EXPIRES July 23, 2004

ENTERED INTO SC...  
9/25/00



VERIFIED  
9-27-00

If the claims/sites have consecutive BLM#s and are in the same Township, Range and Section(s), they may be listed as follows:

SAMPLE 1 - 10      A MC 19640 - 49      DKT/Pg 1025/1-10      4N    20W    36  
 RECORDING #9106173-82.

CLAIM/SITE NAME	SERIAL NUMBER	Dkt/Pg or Recording #	TWN	RNG	SEC(S)
		Of ORIGINAL LOCATION NOTICE			
		3076546			
1. <u>Rusti Iron</u>	AMC <u>354085</u>	<u>BK-3769</u>	<u>13-N</u>	<u>2-W</u>	<u>NE-35-SB26</u>
2.	AMC				
3.	AMC				
4.	AMC				
5.	AMC				
6.	AMC				
7.	AMC				
8.	AMC				
9.	AMC				
10.	AMC				
11.	AMC				
12.	AMC				
13.	AMC				
14.	AMC				
15.	AMC				
16.	AMC				
17.	AMC				
18.	AMC				
19.	AMC				
20.	AMC				
21.	AMC				
22.	AMC				
23.	AMC				
24.	AMC				
25.	AMC				
26.	AMC				
27.	AMC				
28.	AMC				
29.	AMC				
30.	AMC				

**FILE WITH: BUREAU OF LAND MANAGEMENT, 222 NORTH CENTRAL AVENUE, PHOENIX, ARIZONA 85004-2203 and the respective county recorder, ON OR BEFORE DECEMBER 30th (NOT THE 31st). BLM requires a \$5.00 nonrefundable service charge for each mining claim, mill site or tunnel site.**

This form is for the purpose of complying with the laws of the United States Department of the Interior, Bureau of Land Management and the State of Arizona pertaining to assessment work and/or notice of intention to hold. 30 USC 28, 43 CFR 3833.2, ARS 27-208. Subject to Paperwork Reduction Act and Privacy Act statements available at the BLM AZ State Office. This form is not copyrighted. It may be reproduced without restriction.

**For BLM Use Only**

PHOENIX, ARIZONA

2000 SEP 12 A 11:56

RECEIVED  
BLM AZ STATE OFFICE



**United States Department of the Interior**  
**Bureau of Land Management**  
 BUSINESS & SUPPORT SVCS DIV  
 222 N CENTRAL AVE  
 PHOENIX, AZ 85004 -2203  
 Phone: (602) 417-9200

Receipt	
No:	187834

<b>Transaction #:</b> 201299					
<b>Date of Transaction:</b> 09/12/2000					
<b>CUSTOMER:</b>		DAVID FLANDERS 1755 NE 10TH AVE HILLSBORO, OR 97124			
LINE #	QTY	COMMODITY / SUBJECT / ACTION / PRODUCT	REMARKS	UNIT PRICE	TOTAL
1	1	LOCATABLE MINERALS / MINING CLAIMS-ACCOUNTS/UNADJUDICATED / MINING CLAIM MONEY RECEIVED (455)	POL 20000	- n/a -	\$5.00
<b>TOTAL:</b>					<b>\$5.00</b>

PAYMENT INFORMATION			
1	<b>AMOUNT:</b>	\$5.00	<b>POSTMARKED:</b> N/A
	<b>TYPE:</b>	CASH	<b>RECEIVED:</b> 09/12/2000
	<b>NAME:</b>	FLANDERS, DAVID 1755 NE 10TH AVE HILLSBORO OR 97124	

REMARKS

CASE SERIAL NUMBER INFORMATION		
TRNS #	LINE #	CASES
201299	1	AMC354085

This receipt was generated by the automated BLM Collections and Billings System and is a paper representation of a portion of the official electronic record contained therein.

UNITED STATES  
DEPARTMENT OF THE INTERIOR  
BUREAU OF LAND MANAGEMENT

RECEIVED  
BLM AZ STATE OFFICE

354085

MAINTENANCE FEE WAIVER CERTIFICATION

FORM APPROVED  
OMB NO. 1004-0114  
Expires: December 31, 2002 **608**

SEE INSTRUCTIONS ON REVERSE

2000 SEP 11 P 3:40

1. This small miner waiver is filed for the assessment year beginning at noon on September 1, \_\_\_\_\_ and ending at noon on September 1, \_\_\_\_\_.
2. The undersigned and all related parties owned ten or fewer mining claims, mill, or tunnel sites located and maintained on Federal lands in the United States of America on September 1, \_\_\_\_\_.
3. The undersigned have performed the assessment work **required by law** for each mining claim listed **prior to filing this waiver** and understand that by filing this form; an affidavit of assessment work **must** be recorded by the December 30th following the filing of this waiver.
4. The undersigned understand that if the assessment work obligation has not yet come due under 30 U.S.C. 28 (for those claims in their first assessment year only); a notice of intent to hold reciting this condition **must** be recorded by the December 30th following the filing of this waiver.
5. The undersigned understand that mill and tunnel sites may also be listed upon this waiver and be waived from payment of the maintenance fee; and that a notice of intent to hold for these sites is required to be recorded by the December 30th immediately following the filing of this waiver.
6. The undersigned understand and acknowledge that pursuant to 43 U.S.C. 1212 and 18 U.S.C. 1001; the filing or recording of a false, fictitious, or fraudulent document with the Bureau of Land Management may result in a fine of up to \$250,000, a prison term not to exceed five years, or both.
7. The mining claims, mill or tunnel sites for which this waiver from payment of the maintenance fees is requested are:

CLAIM OR SITE NAME	BLM RECORDATION SERIAL NUMBER
1. Rusty IRON	AME 354085
2.	
3.	
4.	
5.	
6.	
7.	
8.	
9.	
10.	

COPY

The owner(s) (claimants) of the above mining claims and sites are:

David H Flanders  
(Owner's Name - Please Print)

David H Flanders  
(Owner's Signature)

1755 NE 10th Ave  
(Street or P.O. Box)

Hillsboro OREGON 97124  
(City) (State) (Zip Code)

(Owner's Name - Please Print)

(Owner's Signature)

(Street or P.O. Box)

(City) (State) (Zip Code)

(Owner's Name - Please Print)

(Owner's Signature)

(Street or P.O. Box)

(City) (State) (Zip Code)

ENTERED INTO COMPUTER  
10/14/00



(Owner's Name - Please Print)

(Owner's Signature)

(Street or P.O. Box)

(City)

(State)

(Zip Code)

(Owner's Name - Please Print)

(Owner's Signature)

(Street or P.O. Box)

(City)

(State)

(Zip Code)

(Owner's Name - Please Print)

(Owner's Signature)

(Street or P.O. Box)

(City)

(State)

(Zip Code)

(Owner's Name - Please Print)

(Owner's Signature)

(Street or P.O. Box)

(City)

(State)

(Zip Code)

INSTRUCTIONS

1. This certification is made under the provisions of § 1744 of Title 43 and § 28-28k of Title 30 of the United States Code; and the regulations thereunder (43 CFR Part 3830).
2. The claimant(s) **must** fill in the dates in paragraph 1 for the beginning and ending of the assessment year for which this waiver is sought.
3. The claimant(s) **must** fill in the date in paragraph 2 for the beginning of the assessment year for which this waiver is sought.
4. All claim and site names and Bureau of Land Management (BLM) serial numbers **must** be listed for the mining claims, mill sites, and tunnel sites for which the waiver is sought.
5. All owners of the mining claims, mill sites, and tunnel sites and their addresses **must** be given.
6. This waiver form **must** be signed by all the claimants or their designated agent, in original form. If an agent is designated, a notarized designation of agent, signed by all of the claimants with proper address given, **must** be submitted with this waiver.

7. This form **must** be filed no later than September 1st for the upcoming assessment year in the BLM State Office where the mining claims or sites are recorded, or the waiver cannot be granted by the BLM. (Example: to obtain a waiver for the assessment year 2000, which begins at noon on September 1, 1999, you **must** qualify for and file for a waiver no later than September 1, 1999 in the proper BLM State Office).
8. For all mining claims which require assessment work, you **must** record an affidavit of labor on or before the December 30th immediately following the filing of this waiver. For all other mining claims or sites waived, you **must** record a notice of intent to hold on or before the December 30th immediately following the filing of this waiver.
9. Mill and tunnel sites may also be listed upon this waiver and be waived from payment of the maintenance fee. A notice of intent to hold for these sites is required to be filed by the December 30th following the filing of this waiver.

NOTICE/BURDEN HOURS STATEMENT

The Privacy Act of 1974, as amended, and the regulation in 43 CFR 2.48(d) provide that you be furnished the following information in connection with the information required by this certification of waiver from rental fees.

**AUTHORITY:** 30 U.S.C. 28-28k; 43 U.S.C. 1201, 1457, 1740, and 1744; and 43 CFR 3830.

**PRINCIPLE PURPOSE:** This information is to be used to verify that the owner(s) (claimants) of a mining claim has complied with 30 U.S.C. 28f and is entitled to perform assessment work in lieu of paying the maintenance fee for the mining claims listed on this form.

**ROUTINE USE:** (1) Adjudication of the claimant(s) certification of waiver from paying the maintenance fee otherwise required by 30 U.S.C. 28f. (2) Disclosure may be made to appropriate Federal agencies when location is made within the agency's geographic area of responsibility. (3) Information from the record and/or the record will be transferred to the appropriate Federal, State, or local agency, or a member of the public in response to a specific request for pertinent information. (4) Information may also be provided to the Department of Justice or in a proceeding before a court or adjudicative body; or to Federal, State, local or foreign agencies when needed for enforcement of civil or criminal codes or applicable regulations concerning title rights upon the public land.

**EFFECT OF NOT PROVIDING INFORMATION:** Disclosure of this information is required by 30 U.S.C. 28f and 43 CFR Part 3830 for those qualified claimants wishing to take the small miner waiver allowed. Failure to supply the information required in this form to support the claimants certification of waiver from payment of the otherwise required maintenance fees will result in the waiver being disallowed and the mining claims subject to forfeiture by BLM under 30 U.S.C. 28i.

The Paperwork Reduction Act of 1995 requires us to inform you that:

This information is being collected to allow the BLM to determine if you qualify for a waiver from the payment of \$100 per mining claim or site maintenance fee established in 30 U.S.C. 28f and the implementing regulations at 43 CFR 3830. A response to this request is required in accordance with the statute to obtain your benefit.

BLM would like you to know that you do not have to respond to this, or any other, Federal agency-sponsored information collection unless it displays a currently valid OMB control number.

Public reporting burden for this form is estimated to average 8 minutes (0.133 hours) per response, including time to review instructions, gathering and maintaining data, and completing and reviewing the form. Direct comments regarding this burden estimate, or any other aspect of this form, to the U.S. Department of the Interior, Bureau of Land Management, (1004-0114) Bureau Clearance Officer (WO-630), Mail Stop 401 LS, 1849 C St., N.W., Washington, D.C. 20240.

FOR OFFICIAL USE ONLY

UNITED STATES  
DEPARTMENT OF THE INTERIOR  
BUREAU OF LAND MANAGEMENT

RECEIVED  
B.L.M. AZ STATE OFFICE

354085

MAINTENANCE FEE WAIVER CERTIFICATION

FORM APPROVED  
OMB NO. 1004-0114  
Expires: December 31, 2002

608

SEE INSTRUCTIONS ON REVERSE

2000 SEP 11 P 3:40

1. This small miner waiver is filed for the assessment year beginning at noon on September 1, \_\_\_\_\_ and ending at noon on September 1, \_\_\_\_\_.
2. The undersigned and all related parties owned ten or fewer mining claims, mill, or tunnel sites located and maintained on Federal lands in the United States of America on September 1, \_\_\_\_\_.
3. The undersigned have performed the assessment work **required by law** for each mining claim listed **prior to filing this waiver** and understand that by filing this form; an affidavit of assessment work **must** be recorded by the December 30th following the filing of this waiver.
4. The undersigned understand that if the assessment work obligation has not yet come due under 30 U.S.C. 28 (for those claims in their first assessment year only); a notice of intent to hold reciting this condition **must** be recorded by the December 30th following the filing of this waiver.
5. The undersigned understand that mill and tunnel sites may also be listed upon this waiver and be waived from payment of the maintenance fee; and that a notice of intent to hold for these sites is required to be recorded by the December 30th immediately following the filing of this waiver.
6. The undersigned understand and acknowledge that pursuant to 43 U.S.C. 1212 and 18 U.S.C. 1001; the filing or recording of a false, fictitious, or fraudulent document with the Bureau of Land Management may result in a fine of up to \$250,000, a prison term not to exceed five years, or both.
7. The mining claims, mill or tunnel sites for which this waiver from payment of the maintenance fees is requested are:

CLAIM OR SITE NAME	BLM RECORDATION SERIAL NUMBER
1. Rusti IRON	AMC 354085
2.	
3.	
4.	
5.	
6.	
7.	
8.	
9.	
10.	

The owner(s) (claimants) of the above mining claims and sites are:

David H Flanders  
 (Owner's Name - Please Print)  
 1755 NE 10th ave  
 (Street or P.O. Box)  
 Hillsboro OREGON 97124  
 (City) (State) (Zip Code)

David H Flanders  
 (Owner's Signature)

\_\_\_\_\_  
 (Owner's Name - Please Print)  
 \_\_\_\_\_  
 (Street or P.O. Box)  
 \_\_\_\_\_  
 (City) (State) (Zip Code)

\_\_\_\_\_  
 (Owner's Signature)

\_\_\_\_\_  
 (Owner's Name - Please Print)  
 \_\_\_\_\_  
 (Street or P.O. Box)  
 \_\_\_\_\_  
 (City) (State) (Zip Code)

ENTERED INTO COMPUTER  
 10/14/00  
 ADM 10/17/00

\_\_\_\_\_  
(Owner's Name - Please Print)

\_\_\_\_\_  
(Owner's Signature)

\_\_\_\_\_  
(Street or P.O. Box)

\_\_\_\_\_  
(City) (State) (Zip Code)

\_\_\_\_\_  
(Owner's Name - Please Print)

\_\_\_\_\_  
(Owner's Signature)

\_\_\_\_\_  
(Street or P.O. Box)

\_\_\_\_\_  
(City) (State) (Zip Code)

\_\_\_\_\_  
(Owner's Name - Please Print)

\_\_\_\_\_  
(Owner's Signature)

\_\_\_\_\_  
(Street or P.O. Box)

\_\_\_\_\_  
(City) (State) (Zip Code)

\_\_\_\_\_  
(Owner's Name - Please Print)

\_\_\_\_\_  
(Owner's Signature)

\_\_\_\_\_  
(Street or P.O. Box)

\_\_\_\_\_  
(City) (State) (Zip Code)

**INSTRUCTIONS**

1. This certification is made under the provisions of § 1744 of Title 43 and § 28-28k of Title 30 of the United States Code; and the regulations thereunder (43 CFR Part 3830).
2. The claimant(s) **must** fill in the dates in paragraph 1 for the beginning and ending of the assessment year for which this waiver is sought.
3. The claimant(s) **must** fill in the date in paragraph 2 for the beginning of the assessment year for which this waiver is sought.
4. All claim and site names and Bureau of Land Management (BLM) serial numbers **must** be listed for the mining claims, mill sites, and tunnel sites for which the waiver is sought.
5. All owners of the mining claims, mill sites, and tunnel sites and their addresses **must** be given.
6. This waiver form **must** be signed by all the claimants or their designated agent, in original form. If an agent is designated, a notarized designation of agent, signed by all of the claimants with proper address given, **must** be submitted with this waiver.

7. This form **must** be filed no later than September 1st for the upcoming assessment year in the BLM State Office where the mining claims or sites are recorded, or the waiver cannot be granted by the BLM. (Example: to obtain a waiver for the assessment year 2000, which begins at noon on September 1, 1999, you **must** qualify for and file for a waiver no later than September 1, 1999 in the proper BLM State Office).
8. For all mining claims which require assessment work, you **must** record an affidavit of labor on or before the December 30th immediately following the filing of this waiver. For all other mining claims or sites waived, you **must** record a notice of intent to hold on or before the December 30th immediately following the filing of this waiver.
9. Mill and tunnel sites may also be listed upon this waiver and be waived from payment of the maintenance fee. A notice of intent to hold for these sites is required to be filed by the December 30th following the filing of this waiver.

**NOTICE/BURDEN HOURS STATEMENT**

The Privacy Act of 1974, *as amended*, and the regulation in 43 CFR 2.48(d) provide that you be furnished the following information in connection with the information required by this certification of waiver from rental fees.

**AUTHORITY:** 30 U.S.C. 28-28k; 43 U.S.C. 1201, 1457, 1740, and 1744; and 43 CFR 3830.

**PRINCIPLE PURPOSE:** This information is to be used to verify that the owner(s) (claimants) of a mining claim has complied with 30 U.S.C. 28f and is entitled to perform assessment work in lieu of paying the maintenance fee for the mining claims listed on this form.

**ROUTINE USE:** (1) Adjudication of the claimant(s) certification of waiver from paying the maintenance fee otherwise required by 30 U.S.C. 28f. (2) Disclosure may be made to appropriate Federal agencies when location is made within the agency's geographic area of responsibility. (3) Information from the record and/or the record will be transferred to the appropriate Federal, State, or local agency, or a member of the public in response to a specific request for pertinent information. (4) Information may also be provided to the Department of Justice or in a proceeding before a court or adjudicative body; or to Federal, State, local or foreign agencies when needed for enforcement of civil or criminal codes or applicable regulations concerning title rights upon the public land.

**EFFECT OF NOT PROVIDING INFORMATION:** Disclosure of this information is required by 30 U.S.C. 28f and 43 CFR Part 3830 for those qualified claimants wishing to take the small miner waiver allowed. Failure to supply the information required in this form to support the claimants certification of waiver from payment of the otherwise required maintenance fees will result in the waiver being disallowed and the mining claims subject to forfeiture by BLM under 30 U.S.C. 28i.

The Paperwork Reduction Act of 1995 requires us to inform you that:

This information is being collected to allow the BLM to determine if you qualify for a waiver from the payment of \$100 per mining claim or site maintenance fee established in 30 U.S.C. 28f and the implementing regulations at 43 CFR 3830. A response to this request is required in accordance with the statute to obtain your benefit.

BLM would like you to know that you do not have to respond to this, or any other, Federal agency-sponsored information collection unless it displays a currently valid OMB control number.

Public reporting burden for this form is estimated to average 8 minutes (0.133 hours) per response, including time to review instructions, gathering and maintaining data, and completing and reviewing the form. Direct comments regarding this burden estimate, or any other aspect of this form, to the U.S. Department of the Interior, Bureau of Land Management, (1004-0114) Bureau Clearance Officer (WO-630), Mail Stop 401 LS, 1849 C St., N.W., Washington, D.C. 20240.

**FOR OFFICIAL USE ONLY**

0000



**NOTICE!!**

**These documents have been scanned!**

**Do not place un-scanned documents beneath this notice!**

**Do not remove this notice from this file!**

GPO Jacket No. 560-102  
Print Order 61540  
Rise Business Services, LLC  
Job=AZ15 7/2/2019



Box Number= AZ15137



Claim Begin-End: AMC354085-AMC354085

**5 Miscellaneous**



AZ15137-4

AMC353844-AMC355008



**NO  
DOCUMENTS  
FOUND**

NO DOCUMENTS FOUND  
NO DOCUMENTS FOUND

**NOTICE!!**

**These documents have been scanned!**

**Do not place un-scanned documents beneath this notice!**

**Do not remove this notice from this file!**

GPO Jacket No. 560-102  
Print Order 61540  
Rise Business Services, LLC  
Job=AZ15 7/2/2019



Box Number= AZ15137



Claim Begin-End: AMC354085-AMC354085

**6 Location Notices-Amendments and Supporting Documents**



AZ15137-4 AMC353844-AMC355008

United States Department of the Interior  
BUREAU OF LAND MANAGEMENT  
ARIZONA STATE OFFICE  
222 North Central Avenue  
Phoenix, Arizona 85004-2203

October 23, 2000

In Reply Refer To:  
3800 (952.3)  
AMC 354085

CLAIMANT(S):      Rose Flanders  
                         1755 NE 10<sup>th</sup> Ave.  
                         Hillsboro, OR 97124

The enclosed claim index is provided to identify the owner's name, address, and AMC number assigned to the claim.

If you have any questions, please call (602) 417-9518.

Enclosure

## **ADDITIONAL INFORMATION**

**ASSESSMENT YEAR:** Begins at 12 noon September 1 through 12 noon the following September 1.

If the claim is located on or before September 1 and near the end of the assessment year, you must pay the \$135 plus an additional \$100 maintenance fee to cover the upcoming assessment year. If you qualify for a waiver, you may submit a waiver certification rather than pay the \$100 for the assessment year. (Example: If the location date is August 28 and you file with BLM September 5, you must pay \$135 for the assessment year in which the claim is located and either pay an additional \$100 maintenance fee or file a waiver for the following year **at the same time**. If you do not qualify for a waiver, you must pay the additional \$100 maintenance fee.)

**MAINTAINING CLAIMS:** Either a \$100 Maintenance Fee or a Small Miner's Waiver Certification must be filed on or before each September 1 and is filed in advance for the upcoming year. There is no fee required for the waiver.

**CLAIMANT'S WHO FILE THE MAINTENANCE FEE MUST:** Include a document listing the claim names and BLM serial numbers for which the fees are being paid.

**CLAIMANT'S WHO FILE THE WAIVER CERTIFICATION MUST:**

1. Complete the assessment work for the current assessment year prior to September 1 (example: Work completed for 2000 assessment year and seeking waiver for 2001).
2. Have an interest in 10 or fewer mining claims in the United States on September 1. You must file a relinquishment or transfer ownership on or before September 1 for those claims that are over the 10-claim limit.
3. Include the name, address and signature of all owners on the waiver.
4. List the claim name and serial numbers.
5. On or before December 30, file a Proof of Labor or Notice of Intention to Hold with the Arizona State Office. BLM service charge is \$5 per claim, **including the first year**.

**CHANGE OF ADDRESS:** It is important to notify us of any change of address. Please list the claim name and serial number. There is no fee for a change of address.

**AMENDMENTS:** If a correction is required on the original location notice, an amended notice should be filed with the BLM and County Recorder. BLM service charge is \$5 per claim. You cannot amend a mining claim to add additional acreage or locators, or to change the type of claim (i.e., lode to placer).

**TRANSFER OF INTEREST:** If there is a change of ownership, the **notarized** transfer document must be filed with BLM and the County Recorder. BLM service charge is \$5 per claim.

**PRIOR TO OPERATION:** Contact the BLM Field Office or Forest Service Office having jurisdiction over the land in which your claim is located. Please check with the appropriate office on what type of work you are allowed to do and what steps are required, such as casual work, notice or plan of operations, and bond requirements.



354085

CONVERSATION RECORD

TIME  
3:00P.M.

DATE  
09/13/2000,09/25/2000

TYPE

VISIT

CONFERENCE

TELEPHONE

INCOMING

Location of Visit/Conference:

OUTGOING

NAME OF PERSON(S) CONTACTED OR IN CONTACT WITH YOU

David H. Flanders

ORGANIZATION (office, dept., bureau, etc.)

TELEPHONE NO.

503-640-3328 (Oregon #)

480-350-9493 (Arizona #)

SUBJECT

name/address verification; quit-claim deeds; waivers

SUMMARY

Outgoing on 9/13/2000:

There is(was) a David H. Flanders in Hillsboro, Oregon at 503-286-2935. However, he is deceased.

The David H. Flanders of this mining claim lives in Hillsboro, OR and Tempe, AZ. His Oregon tele. # is above.

I tried calling him there, but got his ?roommate?. The roommate did not know Mr. Flanders Tempe tele.#, but will pass the information along to Mr. Flanders, so that Mr. Flanders can call this office.

Incoming on 9/25/2000:

Mr. Flanders was concerned that he has not received a copy of the latest waivers that he had submitted. He has 3 mining claims...AMC 31108 was submitted on 7/26/00, processed and sent back to him on 8/8/00; AMC 352844 has been entered but not verified yet; AMC 354085 has not been logged in or entered yet. Mr. Flanders seemed happy to know that he would be getting copies of the waivers soon.

Last week, Mr Flanders sent in 2 documents transferring the above-mentioned claims. However, he only sent in \$10.00. For a transfer, the cost is \$5 per claim. BLM will apply the \$10 to AMC351108 and 352844. Mr. Flanders will be sending the other \$5 in today for AMC354085.

Mr. Flanders full name is David H. Flanders. His address for all of his claims should be 1755 N.E. 10<sup>th</sup> Ave., Hillsboro, OR 97124.

I also told Mr. Flanders that full adjudication has not taken place on AMC354085.

ACTION REQUIRED

NAME OF PERSON DOCUMENTING CONVERSATION

Lea R. Lucy

SIGNATURE

DATE

09/25000

**DEPARTMENT OF THE INTERIOR  
BUREAU OF LAND MANAGEMENT  
MINING CLAIMS**

**(LIVE) Serial Register Page**

RunDate/Time: 09/29/00 11:18 AM

Page 1 of 1

**01 05-10-1872;017STAT0091;30USC26,28,34**  
**Case Type 384101: LODE CLAIM**  
**Claim Name: RUSTI IRON**  
**Commodity :**  
**Case Disposition: ACTIVE**

**Serial Number  
AMC354085**

Name & Address	Int Rel	% Interest
FLANDERS ROSE 1755 NE 10TH AVE HILLSBORO, OR 97124	CLAIMANT	0.000000

Mer Twp	Rng	Sec	Quadrant	District/Resource	County	
14	0130N	0020W	026	SE	PHOENIX FIELD OFFICE	YAVAPAI
14	0130N	0020W	035	NE	PHOENIX FIELD OFFICE	YAVAPAI

Act Date	Code	Action	Action Remarks	Receipt Number
07/07/2000	403	LOCATION DATE		
09/11/2000	395	RECORDATION NOTICE RECD		
09/12/2000	480	EVID OF ASSMT FILED	2000	187834
09/11/2000	484	LOCATION YEAR/MAINTENANCE FEE	2000	187355
09/13/2000	396	TRF OF INTEREST FILED	FLANDERS DAVID H	197568
09/12/2000	669	LAND STATUS CHECKED		
09/11/2000	501	ACCT ADV IN LEAD FILE	AMC354085;	
07/27/2000	404	COUNTY RECORDATION	0;3769;782	

Line Nr	Remarks
0001	WAIVER FOR 2001 SUBMITTED WITH NEW CLAIM

**DEPARTMENT OF THE INTERIOR  
BUREAU OF LAND MANAGEMENT  
CASE RECORDATION  
(LIVE) Serial Register Page**

RunDate/Time: 09/25/00 02:47 PM

Page 1 of 1

**81 VARIOUS AUTHORITIES, INCLUDING THE  
Case Type 232170: WDL-FS MISCELLANEOUS  
Commodity 952: SUBJECT TO PRIOR RIGHTS  
Case Disposition: AUTHORIZED**

**Total Acres  
286.460**

**Serial Number  
AZA--- - 027699**

Name & Address			Serial Number: AZA--- - 027699	
			Int Rel	% Interest
FS REGION 3	517 GOLD AVE SW	ALBUQUERQUE NM 87102	HOLDING AGENCY	100.0000000

							Serial Number: AZA--- - 027699		
Mer Twp	Rng	Sec	SType	SNr Suf	Subdivision	District/Resource	County	Mgmt Agency	
14	0130N	0020W	026	LOTS	32-34;	PHOENIX FIELD OFFICE	YAVAPAI	PRESCOTT NF	
14	0130N	0020W	035	LOTS	5-8;	PHOENIX FIELD OFFICE	YAVAPAI	PRESCOTT NF	

				Serial Number: AZA--- - 027699	
Act Date	Code	Action	Action Remarks		
			Pending Office		
03/03/1993	124	APLN RECD			
03/03/1993	500	GEOGRAPHIC NAME	GROOM CRK REC COMPLEX		
03/03/1993	542	SUPPLEMENTAL USE/PURPOSE	200;		
03/25/1993	610	PUBLISHED	58FR16201;		
09/15/1995	705	ORDER ISSUED			
10/12/1995	543	SEGREGATION (MINERAL)	LOC;		
10/12/1995	544	SEGREGATION (SURFACE)	NON;		
10/12/1995	610	PUBLISHED	60FR53131;		
10/12/1995	830	WITHDRAWN	PLO7166;		
02/20/1996	600	RECORDS NOTED			
06/13/1996	149	CASE RECEIVED FROM			
01/01/2015	853	COMPL/REVIEW DUE DATE			
10/11/2015	763	EXPIRES			

Line Nr Remarks		Serial Number: AZA--- - 027699
0001	GROOM CREEK RECREATION COMPLEX	



**MINING CLAIM STATUS REPORT**

Status Checked By:	<u>Tony Mayes</u>
MTP Checked By:	<u>Mayes</u>
GEO Checked By:	<u>Mayes</u>
Preadjudication By:	<u>Mayes</u>
Final Adjudication By:	<u>9-12-00</u>

STATUS - Mayes

LEAD SERIAL NO. AMC 354085 THROUGH AMC \_\_\_\_\_

<u>1</u> ✓	LODE	@ \$25 = \$	<u>25.00</u>	Location Fee
_____	PLACER	@ \$10 = \$	<u>10.00</u>	Service Fee--curable defect
_____	MILL SITE	@ \$100 = \$	<u>100.00</u>	Claim Maintenance Fee
_____	TUNNEL SITE	\$	<u>135.00</u> ✓	<b>TOTAL FEES</b>
_____	ASSOCIATION	\$	<u>.26</u>	Copy Fees
_____	PLACER	\$	_____	Overage <input type="checkbox"/> Shortage <input type="checkbox"/>
		\$	_____	<b>TOTAL RECEIVED</b>

OVER-THE-COUNTER:  MAIL:  Timely Filed: YES  NO

LEGAL DESCRIPTION:

T 13N R 2W S 26SE1/4 ✓

T 13N R 2W S 35NE1/4 ✓

T \_\_\_\_\_ R \_\_\_\_\_ S \_\_\_\_\_

T \_\_\_\_\_ R \_\_\_\_\_ S \_\_\_\_\_

GENERAL JURISDICTION: BLM  or NATIONAL FOREST  Prescott Nat. Forest

Name

SPLIT ESTATE LAND: SX  PX  SRHE  OTHER  \_\_\_\_\_

Specify

WILDERNESS AREA (WA): \_\_\_\_\_

Specify

CLAIMS SUBJECT TO PL 359: YES  NO

PROPER NOTICE FILED IF LOCATING ON SRHE: YES  NO

COMMENTS: partially located in the Groom Creek Rec. Complex wdl. in section 26

STATUS: PARTIALLY VOID  VOID

PRIVATE MINERALS  WITHDRAWN  OTHER

COMMENTS: AKO off line

---



---



---



---



---



---



---



---



---



---

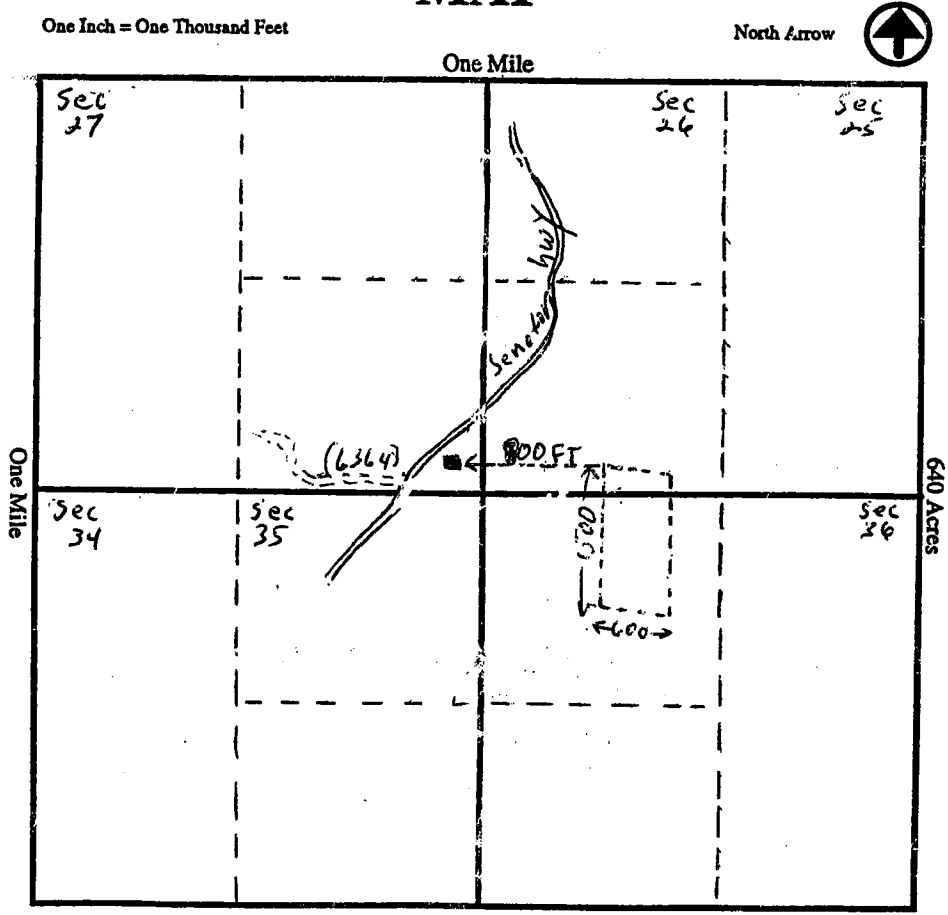




### MAP OF MINING CLAIM LOCATION

1. The name of the claim is Rusti Iron
2. The North West corner of the claim is 00 to 00 feet in a West direction to a survey monument or permanent object as described as Groom Creek School House-senator highway
3. The type of location monument is 4x4 WOODEN POST
4. The bearing and distance between the corners of the claim are beginning at the North-west corner of the claim, 600 feet in a Eastarly direction to the North-east corner, then 1500 feet in a South direction to the South East corner, then 600 feet in a Westarly direction to the Southwest corner, then 1500 feet in a North direction to the point of beginning.
5. Please indicate the distance and bearings between claim corners and a recognized survey monument or landmark. Indicate the distance from the location monument to each end of the claim.

## MAP



Section 26-35, Quarter Section S-E 26 N-E 35, Range 2-W  
Township 13-N, G&SR Meridian, Yavapai County, Arizona.

Date 7-7-60

Signature David R. [unclear]

CLAIM NAME Rusti ~~in~~

Additional Owners:

Name: David Flanders

Address: 1126 N Scottsdale Hwy #2

City/State/Zip Code: Tempe Arizona 85281

Telephone Number (area code): N/A

Name: \_\_\_\_\_

Address: \_\_\_\_\_

City/State/Zip Code: \_\_\_\_\_

Telephone Number (area code): \_\_\_\_\_

AMC 354085

Name: \_\_\_\_\_

Address: \_\_\_\_\_

City/State/Zip Code: \_\_\_\_\_

Telephone Number (area code): \_\_\_\_\_

Name: \_\_\_\_\_

Address: \_\_\_\_\_

City/State/Zip Code: \_\_\_\_\_

Telephone Number (area code): \_\_\_\_\_

RECEIVED OFFICE  
STATE OF ARIZONA  
SEP 11 P 3:40  
PHOENIX, ARIZONA

Name: \_\_\_\_\_

Address: \_\_\_\_\_

City/State/Zip Code: \_\_\_\_\_

Telephone Number (area code): \_\_\_\_\_

Name: \_\_\_\_\_

Address: \_\_\_\_\_

City/State/Zip Code: \_\_\_\_\_

Telephone Number (area code): \_\_\_\_\_

Name: \_\_\_\_\_

Address: \_\_\_\_\_

City/State/Zip Code: \_\_\_\_\_

Telephone Number (area code): \_\_\_\_\_

**CONVERSATION RECORD**TIME  
**3:00P.M.**DATE  
09/13/2000,09/25/2000

TYPE

 VISIT CONFERENCE TELEPHONE INCOMING

Location of Visit/Conference:

 OUTGOING

NAME OF PERSON(S) CONTACTED OR IN CONTACT WITH YOU

**David H. Flanders**

ORGANIZATION (office, dept., bureau, etc.)

TELEPHONE NO.

503-640-3328 (Oregon #)

480-350-9493 (Arizona #)

SUBJECT

name/address verification; quit-claim deeds; waivers

SUMMARY

Outgoing on 9/13/2000:

There is(was) a David H. Flanders in Hillsboro, Oregon at 503-286-2935. However, he is deceased.

The David H. Flanders of this mining claim lives in Hillsboro, OR and Tempe, AZ. His Oregon tele. # is above.

I tried calling him there, but got his ?roommate?. The roommate did not know Mr. Flanders Tempe tele.#, but will pass the information along to Mr. Flanders, so that Mr. Flanders can call this office.

Incoming on 9/25/2000:

Mr. Flanders was concerned that he has not received a copy of the latest waivers that he had submitted. He has

3 mining claims...AMC <sup>351108</sup>31108 was submitted on 7/26/00, processed and sent back to him on 8/8/00; AMC

352844 has been entered but not verified yet; AMC 354085 has not been logged in or entered yet. Mr. Flanders seemed happy to know that he would be getting copies of the waivers soon.

Last week, Mr Flanders sent in 2 documents transferring the above-mentioned claims. However, he only sent in \$10.00. For a transfer, the cost is \$5 per claim. BLM will apply the \$10 to AMC351108 and 352844. Mr. Flanders will be sending the other \$5 in today for AMC354085.

Mr. Flanders full name is David H. Flanders. His address for all of his claims should be 1755 N.E. 10<sup>th</sup> Ave., Hillsboro, OR 97124.

I also told Mr. Flanders that full adjudication has not taken place on AMC354085.

ACTION REQUIRED

NAME OF PERSON DOCUMENTING CONVERSATION

**Lea R. Lucy**

SIGNATURE

DATE

**09/25000**



**United States Department of the Interior**  
**Bureau of Land Management**  
 BUSINESS & SUPPORT SVCS DIV  
 222 N CENTRAL AVE  
 PHOENIX, AZ 85004 -2203  
 Phone: (602) 417-9200

Receipt	
No:	194555

<b>Transaction #:</b> 208138					
<b>Date of Transaction:</b> 09/22/2000					
<b>CUSTOMER:</b>		DAVID FLANDERS 1755 NE 10TH AVE HILLSBORO, OR 97124			
LINE #	QTY	COMMODITY / SUBJECT / ACTION / PRODUCT	REMARKS	UNIT PRICE	TOTAL
1	2	LOCATABLE MINERALS / MINING CLAIMS-ACCOUNTS/UNADJUDICATED / MINING CLAIM MONEY RECEIVED (455)	TRF (2)	- n/a -	\$10.00
<b>TOTAL:</b>					<b>\$10.00</b>

PAYMENT INFORMATION			
1	AMOUNT:	\$10.00	POSTMARKED: 09/16/2000
	TYPE:	CHECK	RECEIVED: 09/20/2000
	CHECK NO:	85979766058	
	NAME:	FLANDERS, DAVE 1755 NE 10TH AVE HILLSBORO OR 97124	

REMARKS

CASE SERIAL NUMBER INFORMATION		
TRNS #	LINE #	CASES
208138	1	AMC351108, AMC352844

This receipt was generated by the automated BLM Collections and Billings System and is a paper representation of a portion of the official electronic record contained therein.

To whom this may  
concern at the Bureau  
of land management,  
this \$10.00 money order  
is payment for two  
Quick dead claims, separately  
sent by express mail  
by me Dave Flanders  
which should have  
been received Monday  
Sept 18 2000.

Thank you  
Dave Flanders



RECEIVED  
BUREAU OF  
LAND MANAGEMENT

SEP 20 11 23 AM '00

ARIZONA  
STATE OFFICE  
PHOENIX, ARIZONA

D. Flinders  
1755 N Elothave  
Hillsboro Oregon 97124



0000



Bureau of Land Management  
222 N Central Ave  
Phoenix AZ 85004-2203

PLACE STICKER AT TOP OF ENVELOPE  
TO THE RIGHT OF RETURN ADDRESS.  
FOLD AT DOTTED LINE

**CERTIFIED MAIL**



7000 0520 0015 2940 2526

**RETURN RECEIPT  
REQUESTED**

85004+2203



SEP 20 11 23 AM '08

ARIZONA

RECEIVED  
OFFICE OF  
CEMENT

THIS ENVELOPE IS RECYCLABLE AND MADE WITH  
RECYCLED PAPER, 30% POST-CONSUMER WASTE



for CDI card

Dated: September 28, 1995.  
 W.J. Ecker,  
 Rear Admiral, U.S. Coast Guard Commander,  
 Fifth Coast Guard District.  
 [FR Doc. 95-25290 Filed 10-11-95; 8:45 am]  
 BILLING CODE 4910-14-M

**DEPARTMENT OF THE INTERIOR**  
**Bureau of Land Management**  
**43 CFR Public Land Order 7166**

[AZ-933-1430-01; AZA 27587, AZA 27588, AZA 27589, AZA 27699]

**Withdrawal of National Forest System Land for the Charcoal Kiln Historic Site, the Grapevine Springs Botanical Area, the Lynx Creek Indian Ruins, and the Groom Creek Recreation Complex, Arizona**

AGENCY: Bureau of Land Management, Interior.  
 ACTION: Public Land Order.

**SUMMARY:** This order withdraws 1,561.43 acres of National Forest System lands from mining for a period of 20 years to protect the Lynx Creek Indian Ruins, the Charcoal Kiln Historic Site, the Grapevine Springs Botanical Area, and the Groom Creek Recreation Complex. The lands have been and will remain open to mineral leasing.

**EFFECTIVE DATE:** October 12, 1995.

**FOR FURTHER INFORMATION CONTACT:** John Mezes, BLM Arizona State Office, P.O. Box 16563, Phoenix, Arizona 85011, 602-650-0509.

By virtue of the authority vested in the Secretary of the Interior by Section 204 of the Federal Land Policy and Management Act of 1976, 43 U.S.C. 1714 (1988), it is ordered as follows:

1. Subject to valid existing rights, the following described National Forest System lands are hereby withdrawn from location and entry under the United States mining laws (30 U.S.C. Ch. 2 (1988)), but not from leasing under the mineral leasing laws, to protect the Charcoal Kiln Historic Site, the Grapevine Springs Botanical Area, the Lynx Creek Indian Ruins, and the Groom Creek Recreation Complex:

**Gila and Salt River Meridian**  
**Prescott National Forest**

**Charcoal Kiln Historic Site**

T. 12½ N., R. 1 W.,  
 Sec. 21, lots 4 and 5.  
 T. 13 N., R. 1 W.,  
 Sec. 33, SE¼SW¼.

The area described contains 74.97 acres in Yavapai County.

**Grapevine Springs Botanical Area**

T. 12½ N., R. 1 W.,  
 Sec. 26, S½SW¼;  
 Sec. 35;  
 Sec. 36, S½NW¼, SW¼, and W½SE¼.

The area described contains 1,040 acres in Yavapai County.

**Lynx Creek Indian Ruins**

T. 13 N., R. 1 W.,  
 Sec. 5, E½SW½ and W½SE¼.

The area described contains 160 acres in Yavapai County.

**Groom Creek Recreation Complex**

T. 13 N., R. 2 W.,  
 Sec. 26, lots 32, 33, and 34;  
 Sec. 35, lots 5 to 8, inclusive.

The area described contains 286.46 acres in Yavapai County.

2. The withdrawal made by this order does not alter the applicability of those land laws governing the use of National Forest System lands under lease, license or permit, or governing the disposal of their mineral or vegetative resources other than under the mining laws.

3. This withdrawal will expire 20 years from the effective date of this order unless, as a result of a review conducted before the expiration date pursuant to Section 204(f) of the Federal Land Policy and Management Act of 1976, 43 U.S.C. 1714(f) (1988), the Secretary determines that the withdrawal shall be extended.

Dated: September 15, 1995.

**Bob Armstrong,**  
*Assistant Secretary of the Interior.*

[FR Doc. 95-25205 Filed 10-11-95; 8:45 am]  
 BILLING CODE 4310-32-P

**43 CFR Public Land Order 7167**

[ID-943-1430-01; IDI-15692-01].

**Partial Revocation of Geological Survey Order Dated June 3, 1952; Idaho**

AGENCY: Bureau of Land Management, Interior.

ACTION: Public Land Order.

**SUMMARY:** This order revokes a Geological Survey order insofar as it affects 120 acres of National Forest System land withdrawn by the Bureau of Land Management for Powersite Classification No. 424 in the Salmon National Forest. The land is no longer needed for this purpose, and the revocation is needed to permit disposal of the land through exchange. This action will open the land to surface entry. The land has been and will remain open to mining and mineral leasing.

**EFFECTIVE DATE:** November 13, 1995.

**FOR FURTHER INFORMATION CONTACT:**

Larry R. Lievsay, BLM Idaho State Office, 3380 Americana Terrace, Boise, Idaho 83706-2500, 208-384-3166.

By virtue of the authority vested in the Secretary of the Interior by Section 204 of the Federal Land Policy and Management Act of 1976, 43 U.S.C. 1714 (1988), it is ordered as follows:

1. The Geological Survey Order dated June 3, 1952, which withdrew National Forest System land for the Bureau of Land Management's Powersite Classification No. 424, is hereby revoked insofar as it affects the following described land:

**Boise Meridian**

T. 14 N., R. 26 E.,  
 Sec. 10, W½NE¼ and NE¼NW¼.

The area described contains 120 acres in Lemhi County.

2. At 9 a.m. on November 13, 1995, the land described above shall be opened to such forms of disposition as may by law be made of National Forest System land, subject to valid existing rights, the provisions of existing withdrawals, other segregations of record, and the requirements of applicable law.

Dated: September 22, 1995.

**Bob Armstrong,**  
*Assistant Secretary of the Interior.*

[FR Doc. 95-25284 Filed 10-11-95; 8:45 am]  
 BILLING CODE 4310-GG-P

**43-CFR Public Land Order 7168**

[ID-943-1430-01; IDI-14542-01, IDI-14539-01]

**Partial Revocation of Geological Survey Order Dated August 16, 1955 and Secretarial Order Dated July 2, 1910; Idaho**

AGENCY: Bureau of Land Management, Interior.

ACTION: Public Land Order.

**SUMMARY:** This order revokes a Geological Survey order and a Secretarial order insofar as they affect 134.32 acres of public lands withdrawn for the Bureau of Land Management's Powersite Classification No. 435 and Powersite Reserve No. 117. The lands are no longer needed for the purpose for which they were withdrawn. The revocation is needed to permit disposal of the lands through private exchange. This action will open the lands to surface entry. The lands have been and will remain open to mining and mineral leasing.

**EFFECTIVE DATE:** November 13, 1995.

**FOR FURTHER INFORMATION CONTACT:** Larry R. Lievsay, BLM Idaho State

Printed correctly.  
 E. Stok  
 10/19/95

Run Date: 09/12/2000  
RUN TIME:14:28  
STATE: AZ

UNITED STATES DEPARTMENT OF INTERIOR  
BUREAU OF LAND MANAGEMENT  
GEOGRAPHIC REPORT WITH LAND  
Sorted by Serial Number

Page: 1

Serial Number: AZA 012862

Total Case Acres: 3.400

<u>CASETYPE</u>	<u>CASE DISP</u>	<u>MER</u>	<u>TWP</u>	<u>RNG</u>	<u>SECT</u>	<u>SUR TYP</u>	<u>SUR NR</u>	<u>SUF</u>	<u>SUBDIVISION</u>	<u>ACT PEND</u>
232170	<u>CLOSED</u>	14	0130N	0020W	026	1		1	NESW;	

Serial Number: AZA 025039

Total Case Acres: 1.010

<u>CASETYPE</u>	<u>CASE DISP</u>	<u>MER</u>	<u>TWP</u>	<u>RNG</u>	<u>SECT</u>	<u>SUR TYP</u>	<u>SUR NR</u>	<u>SUF</u>	<u>SUBDIVISION</u>	<u>ACT PEND</u>
276701	AUTHORIZED	14	0130N	0020W	026	L			26;	

Serial Number: AZA 027699

Total Case Acres: 286.460

<u>CASETYPE</u>	<u>CASE DISP</u>	<u>MER</u>	<u>TWP</u>	<u>RNG</u>	<u>SECT</u>	<u>SUR TYP</u>	<u>SUR NR</u>	<u>SUF</u>	<u>SUBDIVISION</u>	<u>ACT PEND</u>
232170	AUTHORIZED	14	0130N	0020W	026	L			32-34;	
					035	L			5-8;	

Serial Number: AZA 027969FD

Total Case Acres: 7.490

<u>CASETYPE</u>	<u>CASE DISP</u>	<u>MER</u>	<u>TWP</u>	<u>RNG</u>	<u>SECT</u>	<u>SUR TYP</u>	<u>SUR NR</u>	<u>SUF</u>	<u>SUBDIVISION</u>	<u>ACT PEND</u>
220200	CLOSED	14	0130N	0020W	026	L			24;	

Serial Number: AZA 029389FD

Total Case Acres: 7.490

<u>CASETYPE</u>	<u>CASE DISP</u>	<u>MER</u>	<u>TWP</u>	<u>RNG</u>	<u>SECT</u>	<u>SUR TYP</u>	<u>SUR NR</u>	<u>SUF</u>	<u>SUBDIVISION</u>	<u>ACT PEND</u>
220200	PENDING	14	0130N	0020W	026	L			24;	Y

*N/A*

Serial Number: AZA 030550

Total Case Acres: 143.000

<u>CASETYPE</u>	<u>CASE DISP</u>	<u>MER</u>	<u>TWP</u>	<u>RNG</u>	<u>SECT</u>	<u>SUR TYP</u>	<u>SUR NR</u>	<u>SUF</u>	<u>SUBDIVISION</u>	<u>ACT PEND</u>
232170	AUTHORIZED	14	0130N	0020W	035	L			14-15;	Y

*N/A*



Run Date: 09/12/2000  
RUN TIME:14:28  
STATE: AZ

UNITED STATES DEPARTMENT OF INTERIOR  
BUREAU OF LAND MANAGEMENT  
GEOGRAPHIC REPORT WITH LAND  
Sorted by Serial Number

Page: 2

<u>CASETYPE</u>	<u>CASE DISP</u>	<u>MER</u>	<u>TWP</u>	<u>RNG</u>	<u>SECT</u>	<u>SUR TYP</u>	<u>SUR NR</u>	<u>SUF</u>	<u>SUBDIVISION</u>	<u>ACT PEND</u>
-----------------	------------------	------------	------------	------------	-------------	----------------	---------------	------------	--------------------	-----------------

Serial Number: AZA 030551

Total Case Acres: 91.000

<u>CASETYPE</u>	<u>CASE DISP</u>	<u>MER</u>	<u>TWP</u>	<u>RNG</u>	<u>SECT</u>	<u>SUR TYP</u>	<u>SUR NR</u>	<u>SUF</u>	<u>SUBDIVISION</u>	<u>ACT PEND</u>
232170	AUTHORIZED	14	0130N	0020W	035	L			12-14;	Y

N/A

Serial Number: AZAR 0025025

Total Case Acres: 147.582

<u>CASETYPE</u>	<u>CASE DISP</u>	<u>MER</u>	<u>TWP</u>	<u>RNG</u>	<u>SECT</u>	<u>SUR TYP</u>	<u>SUR NR</u>	<u>SUF</u>	<u>SUBDIVISION</u>	<u>ACT PEND</u>
289102	AUTHORIZED	14	0130N	0020W	026	1 L		1	SE; 36;	

Serial Number: AZAR 0036057

Total Case Acres: 0.550

<u>CASETYPE</u>	<u>CASE DISP</u>	<u>MER</u>	<u>TWP</u>	<u>RNG</u>	<u>SECT</u>	<u>SUR TYP</u>	<u>SUR NR</u>	<u>SUF</u>	<u>SUBDIVISION</u>	<u>ACT PEND</u>
289100	AUTHORIZED	14	0130N	0020W	026	A			NWNWSW;	

Serial Number: AZAR 0036060

Total Case Acres: 1.320

<u>CASETYPE</u>	<u>CASE DISP</u>	<u>MER</u>	<u>TWP</u>	<u>RNG</u>	<u>SECT</u>	<u>SUR TYP</u>	<u>SUR NR</u>	<u>SUF</u>	<u>SUBDIVISION</u>	<u>ACT PEND</u>
289100	AUTHORIZED	14	0130N	0020W	035	1		1	SWNWSW,N2SWSW;	

Serial Number: AZAR 0036061

Total Case Acres: 0.150

<u>CASETYPE</u>	<u>CASE DISP</u>	<u>MER</u>	<u>TWP</u>	<u>RNG</u>	<u>SECT</u>	<u>SUR TYP</u>	<u>SUR NR</u>	<u>SUF</u>	<u>SUBDIVISION</u>	<u>ACT PEND</u>
289100	AUTHORIZED	14	0130N	0020W	026	A			NESESE;	

Serial Number: AZAR 0036063

Run Date: 09/12/2000  
RUN TIME:14:28  
STATE: AZ

UNITED STATES DEPARTMENT OF INTERIOR  
BUREAU OF LAND MANAGEMENT  
GEOGRAPHIC REPORT WITH LAND  
Sorted by Serial Number

Total Case Acres: 0.820

<u>CASETYPE</u>	<u>CASE DISP</u>	<u>MER</u>	<u>TWP</u>	<u>RNG</u>	<u>SECT</u>	<u>SUR TYP</u>	<u>SUR NR</u>	<u>SUF</u>	<u>SUBDIVISION</u>	<u>ACT PEND</u>
289100	AUTHORIZED	14	0130N	0020W	026	A			S2S2NWNE;	

Serial Number: AZAR 0036065

Total Case Acres: 0.080

<u>CASETYPE</u>	<u>CASE DISP</u>	<u>MER</u>	<u>TWP</u>	<u>RNG</u>	<u>SECT</u>	<u>SUR TYP</u>	<u>SUR NR</u>	<u>SUF</u>	<u>SUBDIVISION</u>	<u>ACT PEND</u>
289100	AUTHORIZED	14	0130N	0020W	026	A			NWNWNWNWSW;	

Serial Number: AZPHX 0086658

Total Case Acres: 477.890

<u>CASETYPE</u>	<u>CASE DISP</u>	<u>MER</u>	<u>TWP</u>	<u>RNG</u>	<u>SECT</u>	<u>SUR TYP</u>	<u>SUR NR</u>	<u>SUF</u>	<u>SUBDIVISION</u>	<u>ACT PEND</u>
285001	AUTHORIZED	14	0130N	0020W	026	1		1	NW,NESW,N2SE;	

Serial Number: AZPHX 0086908

Total Case Acres: 10.730

<u>CASETYPE</u>	<u>CASE DISP</u>	<u>MER</u>	<u>TWP</u>	<u>RNG</u>	<u>SECT</u>	<u>SUR TYP</u>	<u>SUR NR</u>	<u>SUF</u>	<u>SUBDIVISION</u>	<u>ACT PEND</u>
289100	AUTHORIZED	14	0130N	0020W	026	A			SWNE;	
						L			20,29,33;	
					035	L			4,5,8,9,10,14,15;	

Serial Number: AZPHX 0086963

Total Case Acres: 1.880

<u>CASETYPE</u>	<u>CASE DISP</u>	<u>MER</u>	<u>TWP</u>	<u>RNG</u>	<u>SECT</u>	<u>SUR TYP</u>	<u>SUR NR</u>	<u>SUF</u>	<u>SUBDIVISION</u>	<u>ACT PEND</u>
289100	AUTHORIZED	14	0130N	0020W	035	L			3,10;	

Serial Number: AZPHX 0086964

Total Case Acres: 0.070

<u>CASETYPE</u>	<u>CASE DISP</u>	<u>MER</u>	<u>TWP</u>	<u>RNG</u>	<u>SECT</u>	<u>SUR TYP</u>	<u>SUR NR</u>	<u>SUF</u>	<u>SUBDIVISION</u>	<u>ACT PEND</u>
289100	AUTHORIZED	14	0130N	0020W	026	1		1	NWSE;	

4



Run Date: 09/12/2000  
RUN TIME:14:28  
STATE: AZ

UNITED STATES DEPARTMENT OF INTERIOR  
BUREAU OF LAND MANAGEMENT  
GEOGRAPHIC REPORT WITH LAND  
Sorted by Serial Number

Page: 4

Serial Number: **AZPHX 0086967**

Total Case Acres: **3.130**

<u>CASETYPE</u>	<u>CASE DISP</u>	<u>MER</u>	<u>TWP</u>	<u>RNG</u>	<u>SECT</u>	<u>SUR TYP</u>	<u>SUR NR</u>	<u>SUF</u>	<u>SUBDIVISION</u>	<u>ACT PEND</u>
289100	AUTHORIZED	14	0130N	0020W	026	1		1	W2SW;	

Serial Number: **AZPHX 0086992**

Total Case Acres: **1.310**

<u>CASETYPE</u>	<u>CASE DISP</u>	<u>MER</u>	<u>TWP</u>	<u>RNG</u>	<u>SECT</u>	<u>SUR TYP</u>	<u>SUR NR</u>	<u>SUF</u>	<u>SUBDIVISION</u>	<u>ACT PEND</u>
289100	AUTHORIZED	14	0130N	0020W	026	1		1	SE;	







